



Ohio Department of Natural Resources

JOHN R. KASICH, GOVERNOR

JAMES ZEHRINGER, DIRECTOR

June 26, 2017

Richard J. Simmers, Chief
Division of Oil and Gas Resources Management
2045 Morse Road, Building F-2
Columbus, Ohio 43229-6693
Phone: (614) 265-6922; Fax: (614) 265-6910

Mr. John Streb
The Belden Brick Company
700 West Tuscarawas Avenue
P.O. Box 20910
Canton, Ohio 4701-0910

RE: Surface application of Brine - for dust and ice control to private roads and similar surfaces at manufacturing plant in Sugarcreek, Ohio as well as private roads owned by Belden Brick Company within Tuscarawas County, Ohio.

Mr. Streb:

On June 5, 2017, the Division of Oil and Gas Resources Management received a copy of the resolution adopted by the **Tuscarawas County Commissioners** approving your plan for the spreading of brine on above referenced property. The Division has determined that the plan, as approved, complies with the requirements of O.R.C. chapter 1509 and the Division rules. This plan expires one year (**May 31, 2018**) from the date in which the County Commissioners passed the resolution and must be renewed each year by the County Commissioners to remain in effect.

Enclosed is Form 15: "Surface Application Annual Report". Section 1509.226 (F) of the Ohio Revised Code requires that person who have filed plans for brine application file this report annually with the Division of Oil and Gas Resources Management. Please duplicate the form as needed. **This report is due on or before April 15.**

If you have any questions regarding this matter, please feel free to contact me at (614) 265-6933.

Sincerely,

A handwritten signature in blue ink that reads "Kenny Brown".

Kenny Brown
Geologist
Underground Injection Control Section
Division of Oil and Gas Resources Management
2045 Morse Road, Bldg. F-2
Columbus, Ohio 43229-6693

Cc: Tuscarawas County Commissioners
South East Regional Office
File

**Spreading Resolutions
Checklist**

Resolution submitted by:

County: TUSCARAWAS

Township: _____

Other (specify): PRIVATE PLAN FOR DUST AND ICE CONTROL-- RENEW

Date passed: 5 / 31 / 2017 **Date submitted:** 6 / 5 / 2017

Public hearing held? (circle one) Yes or No **Date held:** 5 / 31 / 2017


Resolution (circle one) allows/prohibits spreading.

Minimum statutory requirements met: (circle one) Yes or No

If No, list the requirements not met and date response was sent to applicant: / /

Special conditions added to the resolution:

LOCATION: BRINE SPREADING ON THE BELDEN BRICK
COMPANY PROPERTY WITHIN TUSCARAWAS COUNTY
TRANSPORTER: BELDEN BRICK CO, UIC # 157
SOURCE OF BRINE: WELLS OWNED BY BELDEN BRICK COMPANY
IN TUSCARAWAS COUNTY

Resolution reviewed by:  **Date:** 6 / 26 / 2017

TUSCARAWAS COUNTY COMMISSIONERS

Chris Abbuhl — Kerry Metzger — Joe Sciarretti

COMMISSIONERS JOURNAL 78
MAY 31st, 2017

RESOLUTION (487-2017) BRINE PERMIT – THE BELDEN BRICK COMPANY

It was moved by Commissioner Sciarretti, seconded by Commissioner Abbuhl, to approve the brine permit for The Belden Brick Company:

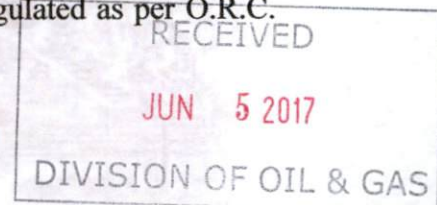
The Tuscarawas County Commissioners wish to permit the surface application of brine by The Belden Brick Company to mining haul roads, Company owned well access roads situated in Tuscarawas County, and any roads requested by Tuscarawas County. Such brine to be obtained from wells owned and operated by RHDK Oil & Gas, LLC/dba Red Hill Development Co. wells in Tuscarawas County, Ohio.

The brine water will be applied to control dust on haul roads in the mining and landfill operations.

Therefore the Tuscarawas County Commissioners hereby adopt the following resolution which grants The Belden Brick Company, the right to apply said brine to the road surfaces of above mentioned roads.

Prior to the acceptance of this resolution permitting surface application of brine, a public hearing was held at the Tuscarawas County Commissioner's Office, New Philadelphia, Ohio. A notice of the time, place, and content of hearing was published by the Tuscarawas County Commissioners in *The Times Reporter*, a newspaper of general circulation in Tuscarawas County, Ohio, at least five days prior to the date of the public hearing, and the fifty dollars (\$50.00) permit fee having been paid as required in H.B. 501-1590226H.

The surface application of brine in Tuscarawas County shall be regulated as per O.R.C. 1509.226 as follows:



- (1) Brine shall not be applied:
 - a. To a water saturated surface;
 - b. Directly to vegetation near or adjacent to surface to be treated;
 - c. Within twelve (12) feet of structures crossing drainage ditches;
 - d. Between sundown and sunrise except for ice control;
- (2) The discharge of brine through the spreader bar shall stop when the application stops.
- (3) The applicator vehicle shall be moving at least five (5) miles per hour while the brine is being applied.
- (4) The maximum spreader bar nozzle opening shall be three quarters (3/4") of an inch in diameter.
- (5) The maximum uniform application rate of brine shall be three thousand (3,000) gallons per mile on a twelve foot (12') wide road, or three (3) gallons per sixty (60') feet on unpaved lots.
- (6) The applicator vehicle discharge valve shall be closed between the brine collection point and the specific surfaces that have been approved for brine applications.
- (7) Any valve that provide for tank draining other than through the spreader bar shall not be greater than sixty (60) degrees from the perpendicular to the unpaved surface.
- (8) Only the last twenty-five (25%) percent of an applicator vehicle's content shall be allowed to have a pressure greater than atmospheric pressure; therefore, the first seventy-five (75%) percent of the applicator vehicles contents shall be discharged under atmospheric pressure.

Furthermore, be it known that a copy of this resolution permitting the application of brine to mining haul roads and company owned access roads of The Belden Brick Company, shall within thirty (30) days after the adoption of the Resolution be submitted to the Chief of the Division of Oil and Gas of the State of Ohio.


VOTE:

Chris Abbuhl, yes;
Kerry Metzger, absent;
Joe Sciarretti, yes;

I hereby certify the above and foregoing to be a true and correct account of the proceedings as had by and before the Board on the day and year first written above.

Ad ST

Clerk of the Board



The Standard of Comparison Since 1885

May 2, 2017

RECEIVED
MAY 15 2017
Tuscarawas County
Commissioners Office

New York Office
333 Seventh Avenue, 5th Floor
New York, NY 10001

Detroit Area Office
31470 Utica Road
Fraser, Michigan 48026

Jane E. Clay
Clerk of The Board of Tuscarawas County Commissioners
125 E. High Ave.
New Philadelphia, Ohio 44663


SUBJECT: BRINE PERMIT

Mrs. Clay:

The Belden Brick Company is currently permitted to spread brine water in Tuscarawas County. We are requesting a new resolution be passed so that The Belden Brick Company can continue the spreading of brine water for dust and ice control on private roads and parking areas.

If you have any questions or concerns, please feel free to contact me at your convenience.

Sincerely,
THE BELDEN BRICK COMPANY



John Streb
Environmental Manager
(330)265-2030 ext.1316

RECEIVED
JUN 5 2017
DIVISION OF OIL & GAS

The Standard of Comparison Since 1885

May 2, 2017

New York Office
333 Seventh Avenue, 5th Floor
New York, NY 10001

Detroit Area Office
31470 Utica Road
Fraser, Michigan 48026

Tuscarawas County Board
Of Commissioners
125 E. High Ave.
New Philadelphia, Ohio 44663

Commissioners:

The Belden Brick Company of 700 West Tuscarawas Avenue, PO Box 20910, Canton, Ohio, 4701-0910, is hereby submitting a plan for the use of brine water for dust and ice control on the Belden Brick Company private property.

The source of the brine water will be from the Belden Brick Company's gas and oil wells located in Tuscarawas and Holmes County. The brine will be transported and applied with certified brine haulers, primarily with The Belden Brick Company's truck.

The brine water will be applied to twelve (12) miles of clay haulage roads plus six (6) parking lots located at the Belden Brick Company's manufacturing facilities in Sugarcreek, Ohio, Tuscarawas County. The clay haulage roads are located in the following areas: Sugarcreek Township, Sugarcreek Village, Wayne Township, and Franklin Township, of Tuscarawas County, Ohio.

The transportation and application will be per guidelines and standards of the State of Ohio in Section 1509.226 of the O.R.C. The method and rate will be per guidelines by the amount of dust and ice control needed. The following are the guidelines and standards set forth by the State of Ohio 1509 O.R.C.

Brine may not be applied (a) to a water-saturated surface; (b) directly to vegetation near or adjacent to surfaces being treated; (c) within twelve feet of structures crossing bodies of water or drainage ditches; or (d) between sundown and sunrise, except for ice control.

The discharge of brine through the spreader bar must stop when the application stops.

The applicator vehicle must be moving at least five (5) miles per hour at all times while the brine is being applied.

The maximum spreader bar nozzle opening must be three-quarters of an inch in diameter.

The maximum uniform application rate of brine must be 3,000 gallons per mile on a twelve (12) foot wide road or three (3) gallons per sixty (60) square feet on unpaved lots.

The applicator vehicle discharge valve must be closed between the brine collection point and the specific surfaces that have been approved for brine application.

Any valve that provides for tank draining other than through the spreader bar must be closed during the brine application and transportation.

The angle of the discharge from the applicator vehicle spreader bar must not be greater than sixty (60) degrees from the perpendicular to the unpaved surface.


Only the last 25% of the applicator vehicle's contents must be allowed to have a pressure greater than atmospheric pressure, therefore, the first 75% of the applicator vehicle's contents must be discharged under atmospheric pressure.

The Belden Brick Company is requesting the Board of County Commissioners to act on this in accordance with Section 1509.226 of the O.R.C.

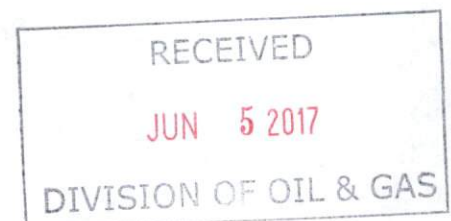
Enclosed you will find the application plan fee. If there is need for additional information or questions, please feel free to contact me at your convenience.

I thank you for your consideration and cooperation.

Sincerely,
THE BELDEN BRICK COMPANY



John Streb
Environmental Manager
(330)265-2030 ext.1316



BELDEN BRICK COMPANY WELLS
LOCATED IN TUSCARAWAS COUNTY AS OF 6/26/2017

API WELL #	Well Name	County	Status	CivTwp	Section	Lot	WH_LAT	WH_LONG
34-157-2-3066-00-00	KIDDEY CARL & KATHLEEN 1	TUSCARAWAS	PR	WAYNE		5	40.58488142 2569	81.60424167 586
34-157-2-3058-00-00	DALE & JANET LIGGETT ADDED PROD96	TUSCARAWAS	PR	FRANKLIN		9	40.56844653 8660	81.54093069 439
34-157-2-3054-00-00	MACHAN # 1	TUSCARAWAS	PR	DOVER		13	40.54632230 4699	81.55792091 231
34-157-2-3049-00-00	DAVID & HELEN ANGEL ADDED PROD96	TUSCARAWAS	PR	SUGAR CREEK		5	40.54728485 3282	81.60564747 465
34-157-2-2935-00-00	CARL W MIZER ADDED PROD96	TUSCARAWAS	PR	WAYNE		8	40.57660301 7141	81.58149319 714
34-157-2-3254-00-00	RILEY 1	TUSCARAWAS	PR	WAYNE		13	40.56934522 7694	81.58357321 581
34-157-2-2897-00-00	FOSTER & IRENE PETERS ADDED PROD96	TUSCARAWAS	PR	FRANKLIN		3	40.57766267 8927	81.55987817 035
34-157-2-2827-00-00	PHILLIP & MILDRED MARBURGER ADDED PROD96	TUSCARAWAS	PR	FRANKLIN		8	40.56483263 2721	81.55196091 821
34-157-2-2953-00-00	MENNO & MATTIE ERB ADDED PROD96	TUSCARAWAS	PR	SUGAR CREEK		5	40.48632371 0812	81.60305085 455
34-157-2-3099-00-00	DAVID & JANET MILLER ADDED PROD96	TUSCARAWAS	PR	SUGAR CREEK		24	40.51629250 7561	81.59167696 909
34-157-2-3110-00-00	VERNON & VENETTE MASON ADDED PROD96	TUSCARAWAS	PR	DOVER		11	40.53544178 0252	81.56641102 234
34-157-2-3249-00-00	SUGARCREEK LAND CO ETAL ADDED PROD96	TUSCARAWAS	PR	SUGAR CREEK		3 14	40.53650234 7219	81.59589837 867
34-157-2-2781-00-00	GLENN A & FLORENCE E KEPLINGER ADDED PROD96	TUSCARAWAS	PR	FRANKLIN		8	40.56048413 9945	81.55724165 226
34-157-2-3253-00-00	HELEN F WATKINS ADDED PROD96	TUSCARAWAS	PR	WAYNE		25	40.59303924 3695	81.59440937 367

BELDEN BRICK COMPANY WELLS
LOCATED IN TUSCARAWAS COUNTY AS OF 6/26/2017

API WELL #	Well Name	County	Status	CivTwp	Section	Lot	WH_LAT	WH_LONG
34-157-2-2558-00-00	BUCKEYE BEAGLE CLUB INC #2 ADDED PROD96	TUSCARAW AS	PR	SUGAR CREEK	3 4		40.54991471 2116	81.59103798 659
34-157-2-3255-00-00	DONALD & NORMA PRYSI 1	TUSCARAW AS	PR	WAYNE		18	40.56524821 5125	81.58614923 665
34-157-2-3269-00-00	CHARLES V & HAZEL W RILEY ETAL	TUSCARAW AS	PR	WAYNE		20	40.56358955 6158	81.60200891 564
34-157-2-3293-00-00	RAY P & FLODELL MARBURGER ADDED PROD96	TUSCARAW AS	PR	FRANKLIN		9	40.56120002 0848	81.54427444 713
34-157-2-3357-00-00	GALEN & THELMA DEETZ ADDED PROD96	TUSCARAW AS	PR	SUGAR CREEK		6	40.48718094 2475	81.60735349 836
34-157-2-3473-00-00	CLARENCE & ELEANOR NEWTON ADDED PROD96	TUSCARAW AS	PR	FRANKLIN		18	40.60558948 1702	81.55101947 297
34-157-2-3474-00-00	HANS & LOTTIE TUERLER ADDED PROD96	TUSCARAW AS	PR	FRANKLIN		2	40.58424252 3913	81.54232305 454
34-157-2-3250-00-00	ROBERT & MARILYN ZAHNER ADDED PROD96	TUSCARAW AS	PR	SUGAR CREEK		1	40.51206054 9726	81.61205496 278
34-157-2-2417-00-00	WADE BRUGGER 1	TUSCARAW AS	PR	DOVER		1	40.54558275 0798	81.56446955 620
34-157-2-1929-00-00	THE BELDEN BRICK CO ADDED PROD96	TUSCARAW AS	PR	SUGAR CREEK		2	40.51503148 2876	81.63071794 23
34-157-2-1941-00-00	THE BELDEN BRICK CO ADDED PROD96	TUSCARAW AS	PR	SUGAR CREEK		23	40.51791943 2386	81.64970732 058
34-157-2-2295-00-00	THE BELDEN BRICK CO ADDED PROD96	TUSCARAW AS	PR	SUGAR CREEK		2	40.51639499 6129	81.64041128 961
34-157-2-2296-00-00	THE BELDEN BRICK CO ADDED PROD96	TUSCARAW AS	PR	SUGAR CREEK		2	40.51515201 8193	81.63575168 895
34-157-2-2301-00-00	JONAS A & MATTIE KAUFMAN ADDED PROD96	TUSCARAW AS	PR	SUGAR CREEK		9	40.49625575 8057	81.64534561 64
34-157-2-2316-00-00	ZAHNER #1 ADDED PROD96	TUSCARAW AS	PR	SUGAR CREEK		1	40.50648938 3264	81.61932166 649

BELDEN BRICK COMPANY WELLS
LOCATED IN TUSCARAWAS COUNTY AS OF 6/26/2017

API WELL #	Well Name	County	Status	CivTwp	Section	Lot	WH_LAT	WH_LONG
34-157-2-2371-00-00	CLAYCRAFT-ZAHNER #1 ADDED PROD96	TUSCARAW AS	PR	SUGAR CREEK	1		40.50641147 4125	81.62705450 489
34-157-2-2392-00-00	THE BELDEN BRICK CO ADDED PROD96	TUSCARAW AS	PR	SUGAR CREEK	3		40.51275411 1599	81.64908996 252
34-157-2-2402-00-00	DALE & GLADYS RICHARDSON ADDED PROD96	TUSCARAW AS	PR	SUGAR CREEK	21	20	40.52499871 133	81.61673855 879
34-157-2-2404-00-00	RICHARDSON 2 ADDED PROD96	TUSCARAW AS	PR	SUGAR CREEK		20	40.52562347 8447	81.60881635 645
34-157-2-2700-00-00	KENNETH E & SANDRA CRAWFORD ADDED PROD96	TUSCARAW AS	PR	FRANKLIN	16	16	40.56314048 0003	81.56314282 002
34-157-2-2416-00-00	CARL & RUTH HARSTINE ADDED PROD96	TUSCARAW AS	PR	SUGAR CREEK	3	3	40.55135824 5954	81.58274140 366
34-157-2-2720-00-00	CLYDE & ARLENE WALCHUCK 1 ADDED PROD96	TUSCARAW AS	PR	WAYNE		23	40.55826481 7441	81.58822463 005
34-157-2-2420-00-00	EMMANUEL & SARAH SHROCK ADDED PROD96	TUSCARAW AS	PR	SUGAR CREEK	20	20	40.52902072 8109	81.60445396 032
34-157-2-2421-00-00	EMMANUEL & SARAH SHROCK ADDED PROD96	TUSCARAW AS	PR	SUGAR CREEK	20	20	40.52447206 6835	81.60199714 587
34-157-2-2454-00-00	DAVID H & HELEN ANGEL ADDED PROD96	TUSCARAW AS	PR	SUGAR CREEK		9	40.54209636 1736	81.59168451 536
34-157-2-2474-00-00	RUSSELL HALL ETAL ADDED PROD96	TUSCARAW AS	PR	FRANKLIN	22	22	40.55709481 0922	81.57924330 125
34-157-2-2522-00-00	CHARLES F WALTER ADDED PROD96	TUSCARAW AS	PR	DOVER	3	6	40.54095041 2585	81.56867248 150
34-157-2-2552-00-00	BUCKEYE BEAGLE CLUB INC #1 ADDED PROD96	TUSCARAW AS	PR	SUGAR CREEK		3	40.54603041 4542	81.58587345 304
34-157-2-3582-00-00	GALE & GLADYS RICHARDSON # 3 ADDED PROD96	TUSCARAW AS	PR	SUGAR CREEK	21		40.53023741 1489	81.61972688 465

BELDEN BRICK COMPANY WELLS
LOCATED IN TUSCARAWAS COUNTY AS OF 6/26/2017

API WELL #	Well Name	County	Status	CivTwp	Section	Lot	WH_LAT	WH_LONG
34-157-2-2560-00-00	HARDY COAL CO & DAVID H ANGEL ADDED PROD96	TUSCARAWAS	PR	SUGAR CREEK	3 4		40.54585026 0281	81.59775043 24
34-157-2-3475-00-00	GALEN & THELMA DEETZ ADDED PROD96	TUSCARAWAS	PR	SUGAR CREEK	6		40.49870907 1256	81.60719893 68
34-157-2-2702-00-00	JACK & RUTHANN FUHRER ADDED PROD96	TUSCARAWAS	PR	FRANKLIN		17	40.56569143 7501	81.57300528 855
34-157-2-2706-00-00	HALL & MCCARTY ETAL UNIT #L ADDED PROD96	TUSCARAWAS	PR	FRANKLIN	17 17		40.56205122 0790	81.57670922 722
34-157-2-2415-00-00	CHARLES & MILDRED KUEMERLE ADDED PROD96	TUSCARAWAS	PR	SUGAR CREEK		7	40.54115476 8337	81.57694522 553
34-157-2-5124-00-00	BELDEN BRICK CO 2 (181)	TUSCARAWAS	PR	WAYNE	25		40.59713786 8035	81.59201282 105
34-157-2-3477-00-00	CHARLES & HAZEL RILEY ETAL ADDED PROD96	TUSCARAWAS	PR	WAYNE	2 15		40.57046846 5338	81.60407583 234
34-157-2-4428-00-00	B & H TREE FARM # 1	TUSCARAWAS	PR	FRANKLIN		9	40.55893927 5455	81.53656893 880
34-157-2-4663-00-00	M. & G. TROYER # 1	TUSCARAWAS	PR	SUGAR CREEK		22	40.52869635 514	81.63359722 962
34-157-2-4717-00-00	BRUGGER # 2	TUSCARAWAS	PR	DOVER		1	40.54900635 7143	81.56352178 366
34-157-2-4718-00-00	KENNETH CRAWFORD UNIT # 1	TUSCARAWAS	PR	FRANKLIN	2 16		40.56304734 1793	81.56854304 617
34-157-2-4814-00-00	MILO MILLER # 2	TUSCARAWAS	PR	SUGAR CREEK		8	40.49652212 4790	81.66278106 556
34-157-2-4815-00-00	HALL RUSSELETAL 2	TUSCARAWAS	PR	WAYNE		23	40.55436305 7877	81.58090057 192
34-157-2-4857-00-00	MELVIN J. YODER # 1	TUSCARAWAS	PR	AUBURN		12	40.47802428 3959	81.64845529 286
34-157-2-4952-00-00	FISHER EUGENE & HAZEL # 2	TUSCARAWAS	PR	SUGAR CREEK		3 7	40.54303533 1739	81.57188166 999
34-157-2-4953-00-00	SCHLABACH UNIT # 1	TUSCARAWAS	PR	AUBURN		13	40.48655458 8	81.65122229 569
34-157-2-5005-00-00	KLOHA FARM 2	TUSCARAWAS	PR	WAYNE		5	40.58649296 58	81.59971930 332

BELDEN BRICK COMPANY WELLS
LOCATED IN TUSCARAWAS COUNTY AS OF 6/26/2017

API WELL #	Well Name	County	Status	CivTwp	Section	Lot	WH_LAT	WH_LONG
34-157-2-4425-00-00	FOSTER W. & IRENE PETERS # 2	TUSCARAWAS	PR	FRANKLIN	3		40.57815670 1286	81.55321100 471
34-157-2-5121-00-00	BELDEN BRICK CO 1	TUSCARAWAS	PR	WAYNE	17		40.61229237 4412	81.58190047 615
34-157-2-4287-00-00	DEAN BURRELL UNIT # 1	TUSCARAWAS	PR	WAYNE	1	11	40.56817896 291	81.60968595 443
34-157-2-5150-00-00	GERBER UNIT #2 182	TUSCARAWAS	PR	SUGAR CREEK	5		40.51284053 4984	81.60646991 681
34-157-2-5152-00-00	BELDEN BRICK WP #3 183	TUSCARAWAS	PR	FRANKLIN	17		40.61208254 3937	81.57289855 858
34-157-2-5171-00-00	PRYSI D 2 (184)	TUSCARAWAS	PR	WAYNE		18	40.56128264 5018	81.58800330 442
34-157-2-5172-00-00	BEAGLE PIT 1	TUSCARAWAS	PR	SUGAR CREEK		12	40.53124299 2927	81.57330528 107
34-157-2-5174-00-00	REDINGER 2-188	TUSCARAWAS	PR	DOVER		18	40.53889304 1186	81.55215060 665
34-157-2-5175-00-00	LIGGETT UNIT 2-187	TUSCARAWAS	PR	FRANKLIN		9	40.56823669 6356	81.54867278 816
34-157-2-5177-00-00	ANGEL UNIT-3 186	TUSCARAWAS	PR	SUGAR CREEK		4	40.54484943 3770	81.59269043 124
34-157-2-5200-00-00	BRUGGER 3	TUSCARAWAS	PR	DOVER		1	40.54900930 3924	81.56388159 395
34-157-2-5253-00-00	BUCKEYE BEAGLE CLUB INC 3	TUSCARAWAS	PR	SUGAR CREEK		3	40.54704502 0921	81.58402432 728
34-157-2-5282-00-00	BEAGLE PIT UNIT 1	TUSCARAWAS	PR	SUGAR CREEK		8	40.54351393 3471	81.58015088 836
34-157-2-5442-00-00	BELDEN BRICK 199	TUSCARAWAS	PR	SUGAR CREEK		2	40.51628249 8095	81.64005307 084
34-157-2-5444-00-00	FISHER UNIT 1	TUSCARAWAS	PR	FRANKLIN		8	40.56324521 6267	81.55918212 693
34-157-2-5051-00-00	TROYER ALVIN E & MINERVA # 2	TUSCARAWAS	PR	AUBURN		12	40.48229694 7797	81.63258318 538
34-157-2-3734-00-00	J.J. & M.A. CULBERTSON # 1	TUSCARAWAS	PR	AUBURN		12	40.48102746 8646	81.64626000 698
34-157-2-1908-00-00	THE BELDEN BRICK CO ADDED PROD96	TUSCARAWAS	PR	SUGAR CREEK		2	40.51264336 0235	81.63434565 154
34-157-2-3478-00-00	EMMET & ESTER RILEY ETAL ADDED PROD96	TUSCARAWAS	PR	WAYNE		2 13	40.57319801 0814	81.58478006 07
34-157-2-5513-00-00	MACHAN ROBERT 206	TUSCARAWAS	PR	DOVER		1	40.54523787 0741	81.56124311 962

BELDEN BRICK COMPANY WELLS
LOCATED IN TUSCARAWAS COUNTY AS OF 6/26/2017

API WELL #	Well Name	County	Status	CivTwp	Section	Lot	WH_LAT	WH_LONG
34-157-2-3583-00-00	CLARENCE & SUE ANN NEWTON # 1-A	TUSCARAW AS	PR	FRANKLIN	18		40.60812816 9434	81.55926718 861
34-157-2-3584-00-00	R. SLEMMER # 1	TUSCARAW AS	PR	FRANKLIN	18		40.60498942 6205	81.56147253 867
34-157-2-3597-00-00	MAY J VAN EPPS ETAL ADDED PROD96	TUSCARAW AS	PR	FRANKLIN	2		40.58153384 2491	81.54668240 882
34-157-2-3598-00-00	DONALD L & LOUIS GARBER ETAL ADDED PROD96	TUSCARAW AS	PR	FRANKLIN	2		40.58606870 9321	81.54733749 627
34-157-2-3599-00-00	PERRY F & GLADYS DETWEILER ADDED PROD96	TUSCARAW AS	PR	SUGAR CREEK	8		40.49482895 4888	81.65651014 431
34-157-2-3671-00-00	D & M MARSHALL ADDED PROD96	TUSCARAW AS	PR	AUBURN	12		40.48014735 2334	81.63872228 606
34-157-2-3688-00-00	DALE & GLADYS RICHARDSON # 4	TUSCARAW AS	PR	SUGAR CREEK	21		40.53056020 0993	81.62601823 061
34-157-2-3728-00-00	ROBERT & GEORGE ZAHNER # 1	TUSCARAW AS	PR	SUGAR CREEK	3		40.51572919 9898	81.66164030 973
34-157-2-4427-00-00	RUTH FISHER # 2	TUSCARAW AS	PR	DOVER	3 21		40.51487793 944	81.56939694 845
34-157-2-3730-00-00	RUSSELL STOCKSDALE # 1	TUSCARAW AS	PR	WAYNE	16		40.60909764 9231	81.59437067 557
34-157-2-3476-00-00	EMMANUEL & EMMA SCHLABACH ADDED PROD96	TUSCARAW AS	PR	SUGAR CREEK	19		40.53662894 7322	81.62989612 366
34-157-2-3735-00-00	E.W. & E.T. LEYMAN # 1	TUSCARAW AS	PR	AUBURN	12		40.47721223 8644	81.63175075 715
34-157-2-3737-00-00	RUTH FISHER # 1	TUSCARAW AS	PR	DOVER	3		40.51061034 0186	81.56783821 151
34-157-2-3830-00-00	J. J. & E. MILLER # 1	TUSCARAW AS	PR	AUBURN	13		40.48330341 4852	81.65701562 010
34-157-2-3831-00-00	ELI J. & VERBA C. YODER # 1	TUSCARAW AS	PR	SUGAR CREEK	8		40.48896730 7341	81.66197724 391
34-157-2-3832-00-00	MENNO J. & CATHERINE BEACHY # 1	TUSCARAW AS	PR	AUBURN	13		40.48377060 224	81.66455910 496
34-157-2-3833-00-00	DALTON A. MILLER # 1	TUSCARAW AS	PR	AUBURN	11		40.48047312 4518	81.62739450 029

BELDEN BRICK COMPANY WELLS
LOCATED IN TUSCARAWAS COUNTY AS OF 6/26/2017

API WELL #	Well Name	County	Status	CivTwp	Section	Lot	WH_LAT	WH_LONG
34-157-2-3835-00-00	OWEN J. & MARY SCHLABACH # 1	TUSCARAWAS	PR	AUBURN	13		40.48121155 7527	81.65254857 89
34-157-2-4037-00-00	HARRY & WILLIAM LECKY # 2	TUSCARAWAS	PR	WAYNE	16		40.61596245 3779	81.59463734 604
34-157-2-4038-00-00	HARRY & WILLIAM LECKY # 1	TUSCARAWAS	PR	WAYNE	16		40.61248574 3191	81.58892159 739
34-157-2-4272-00-00	RACHEL & M. PAUL REDINGER # 1	TUSCARAWAS	PR	DOVER	18		40.53839759 911	81.55863396 976
34-157-2-4285-00-00	HENRY YODER UNIT # 1	TUSCARAWAS	PR	WAYNE		1 16	40.56350581 0386	81.60884868 563
34-157-2-4286-00-00	J. KLOHA UNIT # 1	TUSCARAWAS	PR	WAYNE		2 20	40.56594801 727	81.60521654 854
34-157-2-3729-00-00	D. & S. BEACHY UNIT # 1	TUSCARAWAS	PR	SUGAR CREEK		21	40.51622786 3106	81.61847347 179