



Ohio Department of Natural Resources

JOHN R. KASICH, GOVERNOR

JAMES ZEHRINGER, DIRECTOR

May 1, 2017

Richard J. Simmers, Chief
Division of Oil and Gas Resources Management
2045 Morse Road, Building F-2
Columbus, Ohio 43229-6693
Phone: (614) 265-6922; Fax: (614) 265-6910

Rob Heagren
ELM Recycling LLC
1242 Mount Vernon Rd
Newark, Ohio 43055

RE: Surface application of Brine – for dust and ice control on private roads and similar surfaces at ELM Recycling LLC, 1243 Mount Vernon Road, Newark Ohio.

Mr. Heagren:

On April 27, 2017, the Division of Oil and Gas Resources Management received a copy of the resolution adopted by the **Licking County Commissioners** approving the plan for the spreading of brine on above referenced property. The Division has determined that the plan, as approved, complies with the requirements of O.R.C. chapter 1509 and the Division rules. This plan expires in one year (**April 25, 2018**) from the date in which the County Commissioners passed the resolution and must be renewed each year by the County Commissioners to remain in effect.

Enclosed is Form 15: "Surface Application Annual Report". Section 1509.226 (F) of the Ohio Revised Code requires that person who have filed plans for brine application file this report annually with the Division of Oil and Gas Resources Management. Please duplicate the form as needed. **This report is due on or before April 15.**

If you have any questions regarding this matter, please feel free to contact me at (614) 265-6933.

Sincerely,

A handwritten signature in black ink that reads "Kenny Brown".

Kenny Brown
Geologist
Underground Injection Control Section
Division of Oil and Gas Resources Management
2045 Morse Road, Bldg. F-2
Columbus, Ohio 43229-6693

Cc: Licking County Commissioners
North West Regional Office
File

**Spreading Resolutions
Checklist**

Resolution submitted by:

County: LICKING

Township: _____

Other (specify): PRIVATE --BRINE SPREADING-- RENEW

Date passed: 04 / 25 / 2017 Date submitted: 04 / 27 / 2017

Public hearing held? (circle one) Yes or No Date held: 04 / 25 / 2017

Resolution (circle one) allows/prohibits spreading.

Minimum statutory requirements met: (circle one) Yes or No

If No, list the requirements not met and date response was sent to applicant: / /

Special conditions added to the resolution:

BRINE TO PRIVATE ROADS AND SIMILAR SURFACES AT ELM
RECYCLING LLC PROPERTY, 1242 MOUNT VERNON RD,
NEWARK, OH 43055

TRANSPORTER: B & J DRILLING, UIC #42
SOURCE OF BRINE: BRINE HAULED BY B & J DRILLING

Resolution reviewed by: *Jeffrey B...* Date: 5/1/2017

RESOLUTION

IN THE MATTER OF APPROVING BRINE PLAN #3-2017 - THE OLEN CORPORATION

BE IT RESOLVED by the Board of County Commissioners, County of Licking, State of Ohio:

That we do hereby approve Brine Plan #3-2017 with ELM Recycling, LLC, 1242 Mount Vernon Road, Newark, OH 43055 for the application of brine (roads and/or stockpiles) pursuant to Chapter 1509 of the Ohio Revised Code and as adopted by Resolution #69-86 (County Commissioners Journal). The plan is on file in the Office of the Licking County Commissioners and copy to be submitted to the Chief of Oil and Gas through the Department of Oil and Gas through the Department of Natural Resources. A \$50.00 fee for the application is on file with the Board of County Commissioners.

Motion by **BUBB** seconded by **BLACK**

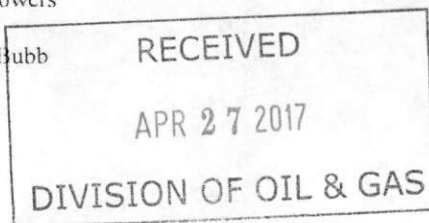
that the resolution be adopted was carried by the following vote:

YEAS: *[Handwritten signatures]*
NAYS: * *

CC: Michael L. Smith FILE
ODNR-Div. Oil & Gas ELM Recycling, LLC

Duane H. Flowers
Rick Black
Timothy E. Bubb

Adopted: April 25, 2017
[Signature]
Beverly Adzic, Clerk/Administrator



PROPOSED PLAN PERMITTING, WHEN APPROVED, THE SURFACE APPLICATION OF BRINE TO ROADS, PARKING AREAS, PRODUCT MATERIALS, AND OTHER SURFACES PURSUANT TO CHAPTER 1509.226(D) OF THE REVISED CODE

Board of County Commissioners
Licking County
20 South Second Street
Newark, Ohio 43055

PLEASE MARK THE ONE YOU ARE APPLYING FOR:
 Stockpile Roadway

We respectfully request the Board of County Commissioners review and consider for approval the following plan for surface use of brine for dust and ice control and other related purposes listed below. This request is deemed to be in the best interest of the public living and driving in the immediate vicinity of our operations as it concerns dust control; safe operating conditions for employees and customers during icy conditions; and, where applicable. (We have enclosed our \$50.00 application fee for the processing and advertising of this application.)

1. APPLICANT'S NAME: ELM Recycling, LLC

Doing business as (trade name, if any): _____

2. APPLICANT'S ADDRESS: 1242 Mount Vernon Rd
Newark OH 43055
(City) (State) (Zip)

3. PRINCIPAL BUSINESS ADDRESS (if different from above): _____
(City) (State) (Zip)

4. COUNTY: Licking 5. APPLICANT'S PHONE NUMBER: 740-366-3340

6. COMPANY VEHICLES USED IN THE APPLICATION OF BRINE (If any):

YEAR	MAKE	STATE
_____	_____	_____
_____	_____	_____
_____	_____	_____

2011 APR 17 A 8:01
RECEIVED

7. SOURCE (S) OF BRINE:

Company Name	Address	Registration No.
_____	_____	_____

8. HAULER

Company Name	Address	
BJ's Drilling aka Samples Oilfield Trucking, LLC	13911 Millersburg Rd Danville OH 43014	_____

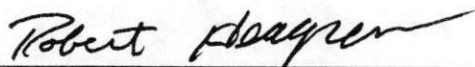
9. SURFACE DISPOSAL SITES

County	Township	Address of Operation Area(s)
_____	_____	_____
_____	_____	_____
_____	_____	_____

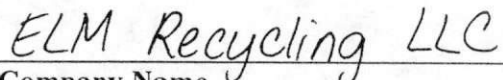
10. METHOD, RATE AND FREQUENCY OF BRINE APPLICATION:

A. Haul Roads and Parking Lots/Areas:

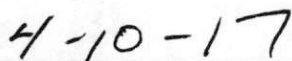
1. Brine will not be applied more than once per week, or:
 - a. To a water-saturated surface;
 - b. Directly to vegetation near or adjacent to surfaces being treated;
 - c. Within twelve feet of structures crossing bodies of water or crossing drainage ditches;
 - d. Between sundown and sunrise, except for ice control.
2. The discharge of brine through the spreader bar will stop when the application stops.
3. The applicator vehicle will be moving at least five miles per hour at all times while the brine is being applied.
4. The maximum spreader bar nozzle opening shall be three-eighths of an inch in diameter.
5. The maximum uniform application rate of brine will be three thousand gallons per mile on twelve-foot wide road or three gallons per sixty square feet on unpaved lots.
6. The applicator vehicle discharge valve will be closed between the brine collection point and the specific specific surfaces that have been approved for brine application.
7. Any valves that provide for tank drainage other than through the spreader bar will be closed during the brine application and transport.
8. The angle of discharge from the applicator vehicle spreader bar will not be greater than sixty degrees from the perpendicular to the unpaved surface.
9. Only the last twenty-five percent of an applicator vehicle's contents will be allowed to have pressure greater than atmospheric pressure; therefore, the first seventy-five percent of the applicator vehicle's contents will be discharged under atmospheric pressure.
10. Only production brine may be used.



Authorized Representative



Company Name



Date

WELLS OWNED BY B J DRILLING CO
AS OF 5/1/2017

API_WELLNO	WellName	Company	County	Township	Urban	Horizontal	Status	Status Date	Spud	TD
3400523647 0000	HAZEL & LANNY PARRISH # 1	B & J DRILLING CO	ASHLAND	HANOVER	0	0	Final Restoratio n	30-Sep-83	17-Oct-83	20-Nov-83
3403121969 0000	MIKESELL ROSS & DOROTHY	B & J DRILLING CO	COSHOCT ON	PERRY	0	0	Final Restoratio n	31-Oct-06	12-Mar-69	12-Apr-69
3403122568 0000	B & J DRILLING COMPANY # 1	B & J DRILLING CO	COSHOCT ON	NEWCASTLE	0	0	Final Restoratio n	15-Mar-83	25-Oct-76	26-Nov-76
3403122577 0000	EUGENE & SYLVIA MCCOY # 1	B & J DRILLING CO	COSHOCT ON	TIVERTON	0	0	Final Restoratio n	20-Dec-89		
3403122983 0000	ARNOLD ADDAIR # 2	B & J DRILLING CO	COSHOCT ON	TIVERTON	0	0	Final Restoratio n	05-Oct-00	27-Apr-77	25-May-77
3403123082 0000	KATHERON M. ANDERSON # 8554	B & J DRILLING CO	COSHOCT ON	BEDFORD	0	0	Final Restoratio n	07-Apr-86	12-Sep-84	28-Sep-84
3403123612 0000	DON & MARY BUCKINGHAM # 1	B & J DRILLING CO	COSHOCT ON	TIVERTON	0	0	Final Restoratio n	05-Oct-00	13-Sep-79	08-Oct-79
3403124605 0000	ROBERT A. WILLIAMSON # 6A	B & J DRILLING CO	COSHOCT ON	CLARK	0	0	Final Restoratio n	25-Jun-84	05-Nov-81	08-Nov-81
3403124989 0000	EUGENE & SYLVIA MCCOY # 2	B & J DRILLING CO	COSHOCT ON	TIVERTON	0	0	Final Restoratio n	14-Dec-82	01-Feb-83	03-Feb-83
3403125254 0000	HAWKINS # 2	B & J DRILLING CO	COSHOCT ON	TIVERTON	0	0	Producing	26-Apr-85	20-May-85	24-May-85

WELLS OWNED BY B J DRILLING CO
AS OF 5/1/2017

API_WELLNO	WellName	Company	County	Township	Urban	Horizontal	Status	Status Date	Spud	TD
3403125332 0000	JOHN H. & OLEEN ANDERSON # 1	B & J DRILLING CO	COSHOCT ON	BEDFORD	0	0	Final Restoratio n	20-Apr-84	02-May-84	08-Jun-84
3403125333 0000	JOHN & OLEEN ANDERSON # 1A	B & J DRILLING CO	COSHOCT ON	BEDFORD	0	0	Final Restoratio n	27-Sep-99	10-Aug-84	12-Sep-84
3403125427 0000	HAWKINS # 4	B & J DRILLING CO	COSHOCT ON	MONROE	0	0	Producing	21-Aug-84	03-Dec-84	06-Dec-84
3403125516 0000	JOHN & OLEEN ANDERSON # 2B	B & J DRILLING CO	COSHOCT ON	BEDFORD	0	0	Final Restoratio n	13-Nov-86	03-Apr-86	20-May-86
3403125517 0000	JOHN & OLEEN ANDERSON # 2A	B & J DRILLING CO	COSHOCT ON	BEDFORD	0	0	Not Drilled	19-Feb-86		
3407322914 0000	DONALD BARTON # 1	B & J DRILLING CO	HOCKING	WASHINGTO N	0	0	Final Restoratio n	18-Nov-83	16-Dec-83	02-Feb-84
3407522556 0000	MATTA ADDED PROD96	B & J DRILLING CO	HOLMES	KNOX	0	0	Producing	12-Sep-06	28-Aug-80	01-Sep-80
3407522681 0000	HAMILTON ADDED PROD96	B & J DRILLING CO	HOLMES	KNOX	0	0	Producing	25-Jul-80	03-Sep-80	07-Sep-80
3407523066 0000	SMETZER J 2 (RH) ADDED PROD96	B & J DRILLING CO	HOLMES	KNOX	0	0	Producing	11-Apr-81	14-May-81	23-May-81

WELLS OWNED BY B J DRILLING CO
AS OF 5/1/2017

API_WELLNO	WellName	Company	County	Township	Urban	Horizontal	Status	Status Date	Spud	TD
3407523673 0000	SAGE ADDED PROD96	B & J DRILLING CO	HOLMES	KNOX	0	0	Producing	31-Dec-81	11-Feb-82	19-Mar-82
3407524274 0000	HAWKINS- HAWKINS # 1	B & J DRILLING CO	HOLMES	RICHLAND	0	0	Final Restoratio n	30-May-89	03-Mar-84	05-Apr-84
3407525441 0000	THE OHIO STONE CO 1	B & J DRILLING CO	HOLMES	RICHLAND	0	0	Producing	21-Jan-07	22-Jun-06	30-Aug-06
3407525491 0000	LONG UNIT 1	B & J DRILLING CO	HOLMES	RICHLAND	0	0	Producing	16-Jan-08	23-Jul-07	02-Aug-07
3407561150 0000	MORRIS MARGARET 1	B & J DRILLING CO	HOLMES	RICHLAND	0	0	Final Restoratio n	09-Sep-04	26-May-84	25-Jul-84
3408320016 0000	MOORE T. & W.	B & J DRILLING CO	KNOX	HOWARD	-1	0	Producing	12-Sep-06		29-Apr-34
3408320017 0000	RANSOM BROOK	B & J DRILLING CO	KNOX	MONROE	0	0	Dry and Abandone d	12-Sep-06		23-Jul-34
3408320019 0000	LEPLEY JUNE D.	B & J DRILLING CO	KNOX	BUTLER	0	0	Final Restoratio n	12-Sep-06		01-Sep-34
3408320045 0000	REED CHARLES 1	B & J DRILLING CO	KNOX	BUTLER	0	0	Producing	22-Nov-82	05-May-75	18-Jun-75
3408320049 0000	MARY SPURGEON # 1	B & J DRILLING CO	KNOX	UNION	0	0	Plugged and Abandone d	15-Jun-88		01-Aug-35

WELLS OWNED BY B J DRILLING CO
AS OF 5/1/2017

API_WELLNO	WellName	Company	County	Township	Urban	Horizontal	Status	Status Date	Spud	TD
3408320207 0000	RICHARD & TWILA COLOPY # 1	B & J DRILLING CO	KNOX	UNION	0	0	Producing	28-Dec-90	29-Jan-91	07-Mar-91
3408320250 0000	MAX SAMPLES # 1	B & J DRILLING CO	KNOX	HOWARD	-1	0	Final Restoratio n	08-Nov-83	15-Nov-83	18-Dec-83
3408321039 0000	ADDAIR ADDED PROD96	B & J DRILLING CO	KNOX	UNION	0	0	Producing	29-Feb-80	25-Feb-80	19-Apr-80
3408321161 0000	HEATON	B & J DRILLING CO	KNOX	UNION	0	0	Final Restoratio n	17-Apr-13	26-Dec-56	19-Apr-57
3408321181 0000	SEVERNS CHARLES C 1	B & J DRILLING CO	KNOX	JEFFERSON	0	0	Producing	12-Sep-06	06-Jun-57	30-Jun-57
3408321189 0000	BILLY SAMPLES # 1	B & J DRILLING CO	KNOX	UNION	0	0	Producing	18-Apr-91	25-Jun-91	30-Jul-91
3408321201 0000	MICKLEY	B & J DRILLING CO	KNOX	HARRISON	0	0	Plugged and Abandone d	12-Sep-06	20-Sep-57	18-Oct-57
3408321270 0000	WORKMAN JAY 4	B & J DRILLING CO	KNOX	HOWARD	-1	0	Producing	12-Sep-06	08-Dec-58	17-Dec-59
3408321299 0000	GLENN C. & SHEILA NYHART # 1A	B & J DRILLING CO	KNOX	BROWN	0	0	Producing	12-Sep-06	24-Jun-85	31-Jul-85
3408321300 0000	WATSON 1	B & J DRILLING CO	KNOX	UNION	0	0	Producing	07-Aug-13	16-Jun-59	30-Jul-59

WELLS OWNED BY B J DRILLING CO
AS OF 5/1/2017

API_WELLNO	WellName	Company	County	Township	Urban	Horizontal	Status	Status Date	Spud	TD
3408321312 0000	ADDAIR ARNOLD & SHARON	B & J DRILLING CO	KNOX	UNION	0	0	Producing	27-Nov-79	29-Nov-79	08-Feb-80
3408321334 0000	GLENN & SHEILA NYHART # 1	B & J DRILLING CO	KNOX	BROWN	0	0	Plugged and Abandone d	16-Apr-15	26-Sep-83	14-Oct-83
3408321356 0000	ARNOLD 1	B & J DRILLING CO	KNOX	HOWARD	-1	0	Producing	12-Sep-06	18-Jun-60	21-Jul-60
3408321365 0000	GARDNER # 1	B & J DRILLING CO	KNOX	HOWARD	-1	0	Final Restoratio n	14-Oct-99	03-Aug-60	31-Aug-60
3408321374 0000	ARNOLD # 2	B & J DRILLING CO	KNOX	HOWARD	-1	0	Final Restoratio n	03-Jul-89	08-Sep-60	15-Oct-60
3408321378 0000	DAINON & AMY MEZIE (FLACK LEO E) 4 (1)	B & J DRILLING CO	KNOX	BUTLER	0	0	Plugged and Abandone d	12-Sep-06	29-Sep-60	16-Nov-60
3408321545 0000	WALTER DENNIS # 1	B & J DRILLING CO	KNOX	HOWARD	-1	0	Final Restoratio n	05-Feb-88	23-Jul-76	20-Aug-76
3408321701 0000	PAUL DAVIS # 2	B & J DRILLING CO	KNOX	HARRISON	0	0	Final Restoratio n	17-Oct-02		
3408321771 0000	PAUL DAVIS # 3	B & J DRILLING CO	KNOX	HARRISON	0	0	Final Restoratio n	17-Oct-02	24-Jan-66	25-Feb-66
3408321793 0000	WOLFE WALTER # 1	B & J DRILLING CO	KNOX	HARRISON	0	0	Final Restoratio n	09-Feb-96	27-Apr-66	30-Jun-66

WELLS OWNED BY B J DRILLING CO
AS OF 5/1/2017

API_WELLNO	WellName	Company	County	Township	Urban	Horizontal	Status	Status Date	Spud	TD
3408321863 0000	FRAZEE VIRGINIA P.	B & J DRILLING CO	KNOX	UNION	0	0	Final Restoratio n	19-Nov-15		27-Dec-66
3408321942 0000	COLOPY ROBERT L. & CAROL L.	B & J DRILLING CO	KNOX	HOWARD	-1	0	Plugged and Abandone d	26-Jan-68	29-Jan-68	17-Feb-68
3408321954 0000	BISHOPMYRON C. & LILLIAN M.	B & J DRILLING CO	KNOX	UNION	0	0	Final Restoratio n	18-May-15	27-May-68	21-Jun-68
3408321986 0000	CARROLL MERCURY SALES	B & J DRILLING CO	KNOX	UNION	0	0	Final Restoratio n	09-May-13	01-Aug-69	10-Sep-69
3408321989 0000	FLACK 1	B & J DRILLING CO	KNOX	BUTLER	0	0	Final Restoratio n	13-Apr-15	02-Jul-69	11-Sep-69
3408321998 0000	KICK JOHN 1	B & J DRILLING CO	KNOX	UNION	0	0	Final Restoratio n	10-Apr-03	18-Nov-69	21-Feb-70
3408322026 0000	ADAIR MCGENNIS	B & J DRILLING CO	KNOX	LIBERTY	0	0	Dry and Abandone d	06-Nov-70	09-Nov-70	28-Nov-70
3408322095 0000	SHULTZ HERMAN 1	B & J DRILLING CO	KNOX	JEFFERSON	0	0	Producing	12-Sep-06	21-Aug-73	21-Sep-73
3408322281 0000	HURLOW CHARLES	B & J DRILLING CO	KNOX	PLEASANT	0	0	Dry and Abandone d	21-Jun-76	07-Jun-76	09-Aug-76
3408322306 0000	JOSEPH & MARTHA STUTZ # 1	B & J DRILLING CO	KNOX	JEFFERSON	0	0	Final Restoratio n	28-Mar-83	09-Sep-76	05-Oct-76

WELLS OWNED BY B J DRILLING CO
AS OF 5/1/2017

API_WELLNO	WellName	Company	County	Township	Urban	Horizontal	Status	Status Date	Spud	TD
3408322307 0000	ADDAIR ARNOLD & SHARON	B & J DRILLING CO	KNOX	UNION	0	0	Producing	12-Sep-06	27-Aug-76	21-Sep-76
3408322367 0000	JOSEPH & MARTHA STUTZ # 2	B & J DRILLING CO	KNOX	JEFFERSON	0	0	Final Restoratio n	23-Apr-14	17-Feb-77	16-Mar-77
3408322447 0000	LAWSON- KNOFF- GAMBLE # 1	B & J DRILLING CO	KNOX	BUTLER	0	0	Final Restoratio n	17-Mar-15	08-Jan-78	27-Mar-78
3408322477 0000	WILLIAM SHULTZ # 1	B & J DRILLING CO	KNOX	JEFFERSON	0	0	Final Restoratio n	15-Apr-88	08-Jan-78	14-Sep-88
3408322478 0000	CARROLL MERCURY SALES	B & J DRILLING CO	KNOX	BUTLER	0	0	Final Restoratio n	21-Mar-13	23-Dec-77	01-Feb-78
3408322522 0000	HARLEY O. FRAZEE # 2	B & J DRILLING CO	KNOX	HARRISON	0	0	Final Restoratio n	09-Feb-00	26-Jun-78	21-Jul-78
3408322564 0000	R. MICKLEY # 1	B & J DRILLING CO	KNOX	UNION	0	0	Final Restoratio n	07-Apr-86		
3408322586 0000	FINAN JAMES	B & J DRILLING CO	KNOX	JEFFERSON	0	0	Plugged and Abandone d	16-Apr-15	08-Feb-79	06-Mar-79
3408322603 0000	RALPH MICKLEY # 2	B & J DRILLING CO	KNOX	JEFFERSON	0	0	Final Restoratio n	15-Mar-83	29-Mar-79	25-Apr-79
3408322611 0000	SAMPLES (HUGHETT) 2	B & J DRILLING CO	KNOX	UNION	0	0	Plugged and Abandone d	16-Feb-17	20-May-79	24-Jul-79

WELLS OWNED BY B J DRILLING CO
AS OF 5/1/2017

API_WELLNO	WellName	Company	County	Township	Urban	Horizontal	Status	Status Date	Spud	TD
3408322621 0000	BUTTS DONALD	B & J DRILLING CO	KNOX	BROWN	0	0	Dry and Abandone d	21-May-79	21-May-79	13-Jun-79
3408322672 0000	SPURGEON PAUL	B & J DRILLING CO	KNOX	UNION	0	0	Not Drilled	26-Oct-79		
3408322673 0000	ROSS EVELYN 1	B & J DRILLING CO	KNOX	HOWARD	-1	0	Final Restoratio n	07-Jul-16	31-Oct-79	13-Nov-79
3408322685 0000	SHULTZ WILLIAM & MARIETTA 2	B & J DRILLING CO	KNOX	JEFFERSON	0	0	Producing	30-Nov-79	12-Nov-79	07-Dec-79
3408322689 0000	BLANCHARD LAWRENCE 1	B & J DRILLING CO	KNOX	JEFFERSON	0	0	Final Restoratio n	09-Jul-98	10-Dec-79	09-Jan-80
3408322703 0000	MAGERS DEAN & BETTY	B & J DRILLING CO	KNOX	HOWARD	-1	0	Dry and Abandone d	05-Feb-80	17-Jan-80	07-Feb-80
3408322709 0000	BLUBAUGH EDWARD 1	B & J DRILLING CO	KNOX	JEFFERSON	0	0	Final Restoratio n	17-Sep-98		07-Mar-80
3408322718 0000	EDWARD BLUBAUGH # 2	B & J DRILLING CO	KNOX	JEFFERSON	0	0	Final Restoratio n	13-Apr-00	19-Mar-80	16-Apr-80
3408322734 0000	EDWARD BLUBAUGH # 3	B & J DRILLING CO	KNOX	JEFFERSON	0	0	Final Restoratio n	13-Nov-86	30-Apr-80	21-May-80
3408322763 0000	MYRON & FRANCIS HORN # 1	B & J DRILLING CO	KNOX	BROWN	0	0	Producing	04-May-84	15-Aug-84	06-Sep-84
3408322767 0000	I HORN ADDED PROD96	B & J DRILLING CO	KNOX	HARRISON	0	0	Producing	04-Mar-81	03-Mar-81	25-Mar-81

WELLS OWNED BY B J DRILLING CO
AS OF 5/1/2017

API_WELLNO	WellName	Company	County	Township	Urban	Horizontal	Status	Status Date	Spud	TD
3408322768 0000	I HORN ADDED PROD96	B & J DRILLING CO	KNOX	HARRISON	0	0	Producing	29-Jul-80	27-Dec-80	17-Jan-81
3408322769 0000	IRVIN G. HORN # 3	B & J DRILLING CO	KNOX	HARRISON	0	0	Final Restoratio n	10-Aug-82	24-Jan-81	21-Feb-81
3408322779 0000	GLENN MICKLEY # 1	B & J DRILLING CO	KNOX	JEFFERSON	0	0	Final Restoratio n	18-Dec-84	18-Sep-80	18-Oct-80
3408322784 0000	HARLETT 1	B & J DRILLING CO	KNOX	UNION	0	0	Producing	10-Sep-80	10-Dec-80	22-Dec-80
3408322785 0000	HARLETT 2	B & J DRILLING CO	KNOX	UNION	0	0	Producing	10-Sep-80	27-Nov-80	05-Dec-80
3408322840 0000	JOSEPH & MARTHA STUTZ # 8	B & J DRILLING CO	KNOX	JEFFERSON	0	0	Final Restoratio n	16-Sep-85	16-Jan-81	21-May-81
3408322841 0000	HARRY & VIRGINIA TEMPLE # 1	B & J DRILLING CO	KNOX	JEFFERSON	0	0	Producing	21-Oct-03	08-Feb-82	08-Mar-82
3408322849 0000	WILLIAM CRAWFORD # 2	B & J DRILLING CO	KNOX	JEFFERSON	0	0	Producing	31-Dec-80	27-Apr-81	02-May-81
3408322850 0000	CRAWFORD # 3	B & J DRILLING CO	KNOX	JEFFERSON	0	0	Producing	31-Dec-80	22-Apr-81	26-Apr-81
3408322851 0000	ACKERT # 1	B & J DRILLING CO	KNOX	JEFFERSON	0	0	Producing	19-Jan-12	13-Apr-81	17-Apr-81

WELLS OWNED BY B J DRILLING CO
AS OF 5/1/2017

API_WELLNO	WellName	Company	County	Township	Urban	Horizontal	Status	Status Date	Spud	TD
3408322864 0000	COLOPY WILFORD & GERTRUDE 1	B & J DRILLING CO	KNOX	UNION	0	0	Final Restoratio n	05-Apr-16	19-May-81	25-May-81
3408322867 0000	JAMES COLOPY # 1	B & J DRILLING CO	KNOX	UNION	0	0	Producing	11-Dec-02	22-May-81	26-May-81
3408322888 0000	GLENN MICKLEY # 2	B & J DRILLING CO	KNOX	JEFFERSON	0	0	Final Restoratio n	10-Aug-82	06-Apr-81	28-Apr-81
3408322924 0000	SHULTZ 1 SOLD	B & J DRILLING CO	KNOX	JEFFERSON	0	0	Not Drilled	12-Sep-06		
3408322927 0000	CHASE ADDED PROD96	B & J DRILLING CO	KNOX	JEFFERSON	0	0	Producing	01-Dec-81	23-Aug-81	25-Sep-81
3408322931 0000	HAGANS WILLARD	B & J DRILLING CO	KNOX	UNION	0	0	Dry and Abandone d	22-Jun-81	10-Aug-81	28-Aug-81
3408322947 0000	ADDAIR 5-A	B & J DRILLING CO	KNOX	UNION	0	0	Producing	15-Jun-00	02-Nov-81	08-Mar-82
3408322951 0000	STROBEL 1 (2)	B & J DRILLING CO	KNOX	JEFFERSON	0	0	Producing	07-Aug-13	04-Aug-11	19-Sep-11
3408322987 0000	LANDIS- KAELBLING 1	B & J DRILLING CO	KNOX	UNION	0	0	Producing	15-Sep-81	24-Sep-81	20-Oct-81
3408322992 0000	HARRY & VIRGINIA TEMPLE # 2	B & J DRILLING CO	KNOX	JEFFERSON	0	0	Producing	21-Oct-03	14-Oct-81	19-Nov-81

WELLS OWNED BY B J DRILLING CO

AS OF 5/1/2017

API_WELLNO	WellName	Company	County	Township	Urban	Horizontal	Status	Status Date	Spud	TD
3408323013 0000	THOMAS & CAROL SEVERNS # 2	B & J DRILLING CO	KNOX	JEFFERSON	0	0	Final Restoratio n	13-Apr-00	04-Dec-81	05-Jan-82
3408323047 0000	G.O. & E.R. TREAP # 2	B & J DRILLING CO	KNOX	JEFFERSON	0	0	Final Restoratio n	05-Aug-82	01-Sep-82	23-Oct-82
3408323048 0000	SEVERNS TOM & CAROL	B & J DRILLING CO	KNOX	JEFFERSON	0	0	Dry and Abandone d	22-Feb-82		20-Jan-82
3408323122 0000	PHILLIP & CYNTHIA CHASE # 1A	B & J DRILLING CO	KNOX	JEFFERSON	0	0	Final Restoratio n	22-Mar-84	14-Apr-82	13-May-82
3408323127 0000	THOMAS & CAROL SEVERNS # 4	B & J DRILLING CO	KNOX	JEFFERSON	0	0	Final Restoratio n	16-Feb-90	05-Jul-82	05-Aug-82
3408323139 0000	B & J DRILLING CO. # 1	B & J DRILLING CO	KNOX	UNION	0	0	Final Restoratio n	18-May-82	18-Aug-82	05-Oct-82
3408323140 0000	DAVID C. & JUDITH A. WEBSTER # 1	B & J DRILLING CO	KNOX	JEFFERSON	0	0	Final Restoratio n	06-Dec-83	09-Jun-82	09-Jul-82
3408323143 0000	DONALD BAKER # 1	B & J DRILLING CO	KNOX	MORGAN	0	0	Not Drilled	24-May-82		
3408323144 0000	EDWARD McLAUGHLIN # 1	B & J DRILLING CO	KNOX	MORGAN	0	0	Not Drilled	24-May-82		
3408323180 0000	THOMAS & CAROL SEVERNS # 2A	B & J DRILLING CO	KNOX	JEFFERSON	0	0	Not Drilled	15-Jul-82		
3408323181 0000	THOMAS & CAROL SEVERNS # 1A	B & J DRILLING CO	KNOX	JEFFERSON	0	0	Final Restoratio n	16-Sep-85	06-Oct-82	06-Nov-82

WELLS OWNED BY B J DRILLING CO
AS OF 5/1/2017

API_WELLNO	WellName	Company	County	Township	Urban	Horizontal	Status	Status Date	Spud	TD
3408323199 0000	D.A. & J. WHITE # 1	B & J DRILLING CO	KNOX	JEFFERSON	0	0	Final Restoratio n	30-Aug-82	01-Sep-82	01-Oct-82
3408323208 0000	ESTHER M. HENWOOD # 1	B & J DRILLING CO	KNOX	MONROE	0	0	Not Drilled	14-Sep-82		
3408323209 0000	RAY M. KIEFER # 1	B & J DRILLING CO	KNOX	JEFFERSON	0	0	Final Restoratio n	18-Dec-84	23-Sep-82	28-Oct-82
3408323210 0000	WEBSTER D # 2	B & J DRILLING CO	KNOX	JEFFERSON	0	0	Final Restoratio n	13-Apr-00	29-Oct-82	06-Dec-82
3408323229 0000	PAULINE FREEMAN # 2	B & J DRILLING CO	KNOX	HOWARD	-1	0	Producing	15-Nov-82		20-Dec-82
3408323230 0000	KENNETH H. WOBBECKE # 1	B & J DRILLING CO	KNOX	JEFFERSON	0	0	Final Restoratio n	15-Nov-82	13-Dec-82	12-Jan-83
3408323231 0000	GEORGE C & CATHERINE E MILLER # 1	B & J DRILLING CO	KNOX	JEFFERSON	0	0	Final Restoratio n	15-Nov-82	18-Nov-82	31-Jan-83
3408323245 0000	JOHN & MARY URIAN # 1	B & J DRILLING CO	KNOX	JEFFERSON	0	0	Final Restoratio n	30-Nov-82	09-Dec-82	18-Jan-83
3408323255 0000	GENEVIEVE K. MAVIS ETAL. # 4	B & J DRILLING CO	KNOX	JEFFERSON	0	0	Final Restoratio n	25-Mar-99	12-Mar-83	18-Apr-83
3408323287 0000	DALE GRASSBAUGH # 1	B & J DRILLING CO	KNOX	MONROE	0	0	Final Restoratio n	22-Mar-84	15-Feb-83	05-Mar-83
3408323298 0000	JAMES J. & CHRISTINE K. MISENCIK # 1	B & J DRILLING CO	KNOX	BUTLER	0	0	Final Restoratio n	30-May-89	21-Mar-83	18-Apr-83

WELLS OWNED BY B J DRILLING CO

AS OF 5/1/2017

API_WELLNO	WellName	Company	County	Township	Urban	Horizontal	Status	Status Date	Spud	TD
3408323306 0000	GALE & EULA GABBERT # 1	B & J DRILLING CO	KNOX	HARRISON	0	0	Producing	28-Mar-83	25-Apr-83	17-May-83
3408323330 0000	GALE & EULA GABBERT # 2	B & J DRILLING CO	KNOX	HARRISON	0	0	Producing	11-May-83	03-Nov-83	13-Dec-83
3408323331 0000	GEORGE TREAP # 5	B & J DRILLING CO	KNOX	JEFFERSON	0	0	Final Restoratio n	28-Mar-88	23-Sep-83	08-Nov-83
3408323335 0000	THOMAS E. & CAROL SEVERNS # 5	B & J DRILLING CO	KNOX	JEFFERSON	0	0	Final Restoratio n	08-Jun-83	03-Aug-83	10-Sep-83
3408323362 0000	RONALD & JOYCE HAWK # 1	B & J DRILLING CO	KNOX	HOWARD	-1	0	Final Restoratio n	29-Jul-88	27-Aug-83	27-Sep-83
3408323399 0000	DONALD YOUNG # 1	B & J DRILLING CO	KNOX	BUTLER	0	0	Final Restoratio n	12-Oct-89	27-Dec-83	26-Jan-84
3408323400 0000	RONALD & JOYCE HAWK # 2	B & J DRILLING CO	KNOX	HOWARD	-1	0	Final Restoratio n	08-Nov-83	31-Dec-83	23-Feb-84
3408323411 0000	LAVERNE H. GRUBB # 1	B & J DRILLING CO	KNOX	BUTLER	0	0	Final Restoratio n	28-Mar-00	17-Oct-84	19-Nov-84
3408323414 0000	BARTLETT # 1	B & J DRILLING CO	KNOX	MORRIS	0	0	Final Restoratio n	20-Sep-88	14-Dec-83	23-Jan-84
3408323450 0000	OLIVER MORTON # 1	B & J DRILLING CO	KNOX	JEFFERSON	0	0	Final Restoratio n	26-May-94	04-Feb-84	07-Mar-84
3408323451 0000	BARTLETT # 2	B & J DRILLING CO	KNOX	MORRIS	0	0	Final Restoratio n	07-Feb-84	11-Feb-84	05-Mar-84

WELLS OWNED BY B J DRILLING CO
AS OF 5/1/2017

API_WELLNO	WellName	Company	County	Township	Urban	Horizontal	Status	Status Date	Spud	TD
3408323452 0000	PAHL # 1	B & J DRILLING CO	KNOX	MORRIS	0	0	Dry and Abandone d	07-Feb-84		16-Dec-15
3408323454 0000	OLIVER MORTON # 2	B & J DRILLING CO	KNOX	JEFFERSON	0	0	Final Restoratio n	18-Nov-93	01-Aug-84	05-Sep-84
3408323463 0000	MITTIE F. BAUBE # 3A	B & J DRILLING CO	KNOX	BUTLER	0	0	Final Restoratio n	30-May-89	21-Mar-84	17-Apr-84
3408323506 0000	STACY BURKLEY # 1	B & J DRILLING CO	KNOX	JEFFERSON	0	0	Final Restoratio n	26-Jun-14	20-Jun-84	26-Jul-84
3408323527 0000	ADDAIR- SAMPLES # 1	B & J DRILLING CO	KNOX	UNION	0	0	Final Restoratio n	31-Jul-84	17-Oct-84	10-Nov-84
3408323573 0000	GALE & EULA GABBERT # 3	B & J DRILLING CO	KNOX	HARRISON	0	0	Producing	14-Nov-84	03-Dec-84	08-Jan-85
3408323592 0000	HORN MYRON G & FRANCES 2	B & J DRILLING CO	KNOX	BROWN	0	0	Final Restoratio n	31-Mar-15	14-Jan-85	12-Feb-85
3408323632 0000	GLENN C. & SHEILA NYHART # 1B	B & J DRILLING CO	KNOX	BROWN	0	0	Final Restoratio n	15-Sep-99	03-Jun-85	01-Jul-85
3408323650 0000	B & J DRILLING CO. INC. 1S	B & J DRILLING CO	KNOX	UNION	0	0	Not Drilled	05-Mar-03		
3408323658 0000	LEWIS BEATTY # 1	B & J DRILLING CO	KNOX	HARRISON	0	0	Producing	05-Jun-85	13-Jun-85	24-Jul-85
3408323663 0000	EVELYN ROSS # 2	B & J DRILLING CO	KNOX	HOWARD	-1	0	Producing	25-Jun-85	06-Jul-85	16-Aug-85

WELLS OWNED BY B J DRILLING CO
AS OF 5/1/2017

API_WELLNO	WellName	Company	County	Township	Urban	Horizontal	Status	Status Date	Spud	TD
3408323664 0000	GALE & EULA GABBERT # 4	B & J DRILLING CO	KNOX	HARRISON	0	0	Final Restoratio n	09-Feb-00	23-Aug-85	27-Sep-85
3408323689 0000	HASSEL-MOSER # 4	B & J DRILLING CO	KNOX	UNION	0	0	Final Restoratio n	03-Jul-90	06-Nov-85	19-Dec-85
3408323697 0000	QUALITY STAMPING PRODUCTS 2	B & J DRILLING CO	KNOX	UNION	0	0	Plugged and Abandone d	28-Mar-01	24-Dec-85	05-Jun-86
3408323698 0000	QUALITY STAMPING PRODUCTS 3	B & J DRILLING CO	KNOX	UNION	0	0	Plugged and Abandone d	01-Nov-99	03-Nov-86	06-Jan-87
3408323709 0000	LEWIS BEATTY # 2	B & J DRILLING CO	KNOX	HARRISON	0	0	Producing	16-Dec-85	18-Dec-85	29-Jan-86
3408323720 0000	STOCKBERGER 1	B & J DRILLING CO	KNOX	HOWARD	-1	0	Producing	31-Dec-98	04-Aug-86	07-Aug-86
3408323734 0000	PAUL REED # 1	B & J DRILLING CO	KNOX	BUTLER	0	0	Final Restoratio n	28-Oct-99	16-Jun-86	07-Aug-86
3408323735 0000	PEARL COLEMAN/SHIR LI RICHERT # 1	B & J DRILLING CO	KNOX	BROWN	0	0	Final Restoratio n	29-Sep-87	09-Sep-86	28-Oct-86
3408323755 0000	BILLY & LINDA SAMPLES # 1B	B & J DRILLING CO	KNOX	UNION	0	0	Final Restoratio n	29-Jul-88	03-Mar-87	17-Apr-87
3408323772 0000	SAMPLES/ROSS # 2	B & J DRILLING CO	KNOX	HOWARD	-1	0	Not Drilled	04-Mar-87		18-Jun-40

WELLS OWNED BY B J DRILLING CO
AS OF 5/1/2017

API_WELLNO	WellName	Company	County	Township	Urban	Horizontal	Status	Status Date	Spud	TD
3408323784 0000	GALE & EULA GABBERT # 5	B & J DRILLING CO	KNOX	HARRISON	0	0	Producing	21-May-87	07-Dec-87	14-Jan-88
3408323787 0000	BEATTY LEWIS & SARA 4	B & J DRILLING CO	KNOX	HARRISON	0	0	Final Restoratio n	16-Apr-13	27-Aug-87	30-Sep-87
3408323808 0000	GLENN & SHEILA NYHART # 3	B & J DRILLING CO	KNOX	BROWN	0	0	Final Restoratio n	15-Sep-99	25-Apr-88	25-May-88
3408323809 0000	LEWIS & SARA BEATTY # 6	B & J DRILLING CO	KNOX	HARRISON	0	0	Producing	21-Dec-87	09-Mar-88	19-Apr-88
3408323810 0000	LEWIS & SARA BEATTY # 5	B & J DRILLING CO	KNOX	HARRISON	0	0	Producing	21-Dec-87	25-Jan-88	25-Feb-88
3408323827 0000	LEWIS & SARA BEATTY # 7	B & J DRILLING CO	KNOX	HARRISON	0	0	Producing	07-Jun-88	14-Jul-88	30-Aug-88
3408323828 0000	BEATTY 8	B & J DRILLING CO	KNOX	HARRISON	0	0	Final Restoratio n	16-Apr-13	10-Dec-88	29-Dec-88
3408323852 0000	PEARL G. COLEMAN ESTATE # 3	B & J DRILLING CO	KNOX	BROWN	0	0	Dry and Abandone d	20-Apr-89		22-May-25
3408323854 0000	LEWIS & SARA BEATTY # 9	B & J DRILLING CO	KNOX	HARRISON	0	0	Producing	20-Apr-89	01-May-89	19-May-89
3408323855 0000	MARTHA MICKLEY # 4B	B & J DRILLING CO	KNOX	UNION	0	0	Final Restoratio n	21-Apr-89	09-Jun-89	17-Aug-89
3408323873 0000	HAUGER 1A	B & J DRILLING CO	KNOX	HOWARD	-1	0	Final Restoratio n	21-May-98	13-Sep-89	05-Mar-96

WELLS OWNED BY B J DRILLING CO
AS OF 5/1/2017

API_WELLNO	WellName	Company	County	Township	Urban	Horizontal	Status	Status Date	Spud	TD
3408323884 0000	CARTER JAMES 1	B & J DRILLING CO	KNOX	MILLER	0	0	Final Restoratio n	13-Aug-13	02-Jan-90	20-Feb-90
3408323904 0000	HELEN BEATTY # 1	B & J DRILLING CO	KNOX	HOWARD	-1	0	Final Restoratio n	22-Aug-90	07-Sep-90	22-Sep-90
3408323906 0000	CARTER JAMES D 2 B	B & J DRILLING CO	KNOX	MILLER	0	0	Producing	26-Jan-11	16-Apr-09	03-Jun-09
3408323919 0000	RON HAWK # 1	B & J DRILLING CO	KNOX	BROWN	0	0	Producing	13-Nov-90	23-Dec-90	08-Mar-91
3408323931 0000	JAMES D. CARTER 2	B & J DRILLING CO	KNOX	MILLER	0	0	Producing		31-Dec-92	15-Mar-93
3408323937 0000	OLIVE CAMPBELL # 1- B	B & J DRILLING CO	KNOX	HARRISON	0	0	Final Restoratio n	09-Feb-00	26-Dec-91	26-Jan-92
3408323994 0000	REGINA HORN # 1	B & J DRILLING CO	KNOX	BROWN	0	0	Producing	30-Jul-92	31-Aug-92	02-Oct-92
3408324005 0000	EVELYN ROSS # 3	B & J DRILLING CO	KNOX	HOWARD	-1	0	Not Drilled	27-Oct-92		
3408324042 0000	MYRON HORN # 3	B & J DRILLING CO	KNOX	BROWN	0	0	Producing	02-Oct-97	01-Oct-93	08-Oct-93
3408324049 0000	CHARLES & HELEN MILLER # 1	B & J DRILLING CO	KNOX	BROWN	0	0	Producing	04-Mar-94	26-May-94	07-Jul-94

WELLS OWNED BY B J DRILLING CO
AS OF 5/1/2017

API_WELLNO	WellName	Company	County	Township	Urban	Horizontal	Status	Status Date	Spud	TD
3408324078 0000	WORKMAN ELDON 1	B & J DRILLING CO	KNOX	BROWN	0	0	Plugged and Abandone d	16-Apr-15	06-Apr-95	05-May-95
3408324083 0000	HORN D & D # 4	B & J DRILLING CO	KNOX	BROWN	0	0	Producing	07-Apr-95	22-May-95	14-Jul-95
3408324142 0000	WILSON JOHN 1	B & J DRILLING CO	KNOX	UNION	0	0	Producing	05-May-99	26-Oct-98	02-Nov-98
3408324195 0000	B & J DRILLING INC(SWIW#6) 1	B & J DRILLING CO	KNOX	UNION	0	0	Active Injection	30-Oct-03	16-Apr-03	02-May-03
3408324235 0000	BILBARAN 1	B & J DRILLING CO	KNOX	BROWN	0	0	Producing	29-May-05	19-May-05	29-May-05
3408324260 0000	BILBARAN- SWENDEL UNIT 1	B & J DRILLING CO	KNOX	BROWN	0	0	Producing	12-Apr-07	02-Feb-06	21-Feb-06
3408324279 0000	BYERS SHAW 1	B & J DRILLING CO	KNOX	BROWN	0	0	Producing	31-Aug-07	01-Sep-06	15-Sep-06
3408324280 0000	BILBARAN- BUTTS UNIT 1	B & J DRILLING CO	KNOX	BROWN	0	0	Producing	31-Aug-07		12-Aug-06
3408324281 0000	TURNER 1	B & J DRILLING CO	KNOX	BROWN	0	0	Producing	04-Sep-07	10-Jul-06	28-Jul-06
3408324282 0000	MICKLEY- HANSEN UNIT 1	B & J DRILLING CO	KNOX	BROWN	0	0	Producing	04-Sep-07	14-Aug-06	29-Aug-06

WELLS OWNED BY B J DRILLING CO
AS OF 5/1/2017

API_WELLNO	WellName	Company	County	Township	Urban	Horizontal	Status	Status Date	Spud	TD
3408324304 0000	MONIGER RD (ROSKWITALSKI) 2	B & J DRILLING CO	KNOX	JEFFERSON	0	0	Producing	11-Dec-07	24-Apr-07	24-Jul-07
3408324314 0000	PURDY- BOESHART 1	B & J DRILLING CO	KNOX	BROWN	0	0	Producing	28-Jan-08	18-Jul-07	30-Jul-07
3408324315 0000	ROEDER J & J 1	B & J DRILLING CO	KNOX	BROWN	0	0	Producing	28-Jan-08	02-Aug-07	14-Aug-07
3408324328 0000	ROEDER THARP MILLER UNIT 1	B & J DRILLING CO	KNOX	BROWN	0	0	Producing	24-Nov-08	25-Oct-07	05-Nov-07
3408324329 0000	D. WILLIAMSON UNIT 1	B & J DRILLING CO	KNOX	BROWN	0	0	Producing	24-Nov-08	04-Oct-07	19-Oct-07
3408324330 0000	D & K ARMSTRONG 1	B & J DRILLING CO	KNOX	BROWN	0	0	Producing	21-Nov-08	21-Feb-08	07-Mar-08
3408324331 0000	G&L SWENDAL TRUSTEES 1	B & J DRILLING CO	KNOX	BROWN	0	0	Producing	24-Nov-08	17-Mar-08	30-Mar-08
3408324339 0000	SHULTZ JOHN & SHERRY 4	B & J DRILLING CO	KNOX	JEFFERSON	0	0	Producing	26-Nov-08	20-Dec-07	20-Mar-08
3408324340 0000	SHULTZ JOHN & SHERRY 3	B & J DRILLING CO	KNOX	JEFFERSON	0	0	Producing	26-Jan-11	17-Jul-08	26-Nov-08
3408324446 0000	SAMPLES 2	B & J DRILLING CO	KNOX	UNION	0	0	Producing	26-Jan-11	09-Jul-09	09-Oct-09

WELLS OWNED BY B J DRILLING CO
AS OF 5/1/2017

API_WELLNO	WellName	Company	County	Township	Urban	Horizontal	Status	Status Date	Spud	TD
3408324447 0000	MONIGER ROAD LLC (ROSKWITALSKI) 3	B & J DRILLING CO	KNOX	JEFFERSON	0	0	Producing	08-Sep-11	22-Feb-10	14-Jun-10
3408324462 0000	HOLLENBACK ANDY 1A	B & J DRILLING CO	KNOX	MORGAN	0	0	Producing	26-Jan-11	03-Nov-09	15-Jan-10
3408324494 0000	BUCKINGHAM RANDY 1	B & J DRILLING CO	KNOX	BUTLER	0	0	Not Drilled	07-Sep-10		
3408324498 0000	F. MIZER 3	B & J DRILLING CO	KNOX	JEFFERSON	0	0	Producing	02-Sep-11	01-Dec-10	04-May-11
3408324601 0000	STROBEL 2	B & J DRILLING CO	KNOX	JEFFERSON	0	0	Not Drilled	10-May-16		
3408324628 0000	HOLLENBACK ANDY 2-A	B & J DRILLING CO	KNOX	MORGAN	0	0	Producing	01-Mar-16	23-Oct-14	10-Feb-15
3408324659 0000	SAMPLES 3B	B & J DRILLING CO	KNOX	UNION	0	0	Well Permitted	05-Apr-17		
3408361134 0000	GAINES MT 1	B & J DRILLING CO	KNOX	HOWARD	-1	0	Producing	08-Jul-15		03-Jul-44
3408361240 0000	MICKLEY RODNEY (GARDNER) 2	B & J DRILLING CO	KNOX	HOWARD	-1	0	Final Restoratio n	19-Mar-03		
3408361472 0000	MONIGER RD LLC (ROSKWITALSKI) 1	B & J DRILLING CO	KNOX	JEFFERSON	0	0	Dry and Abandone d	01-Jun-12	31-May-06	30-Oct-06

WELLS OWNED BY B J DRILLING CO
AS OF 5/1/2017

API_WELLNO	WellName	Company	County	Township	Urban	Horizontal	Status	Status Date	Spud	TD
3408361569 0000	STROBEL (STRANG) 3 (7)	B & J DRILLING CO	KNOX	JEFFERSON	0	0	Final Restoratio n	08-Dec-15	21-Apr-14	28-Oct-27
3408362214 0000	HEATON W D 5	B & J DRILLING CO	KNOX	UNION	0	0	Producing	18-Mar-03	13-Feb-30	16-Mar-30
3408362274 0000	HEATON W D 2	B & J DRILLING CO	KNOX	UNION	0	0	Producing	18-Mar-03		
3408922617 0000	ETHEL DANIELSON # 1	B & J DRILLING CO	LICKING	EDEN	0	0	Final Restoratio n	17-Jul-86		
3408923002 0000	SHIPLEY JAMES W. & ETHEL L.	B & J DRILLING CO	LICKING	HANOVER	0	0	Not Drilled	31-Dec-81		
3408924685 0000	DOUBLE JJ FARMS INC. # 5	B & J DRILLING CO	LICKING	HANOVER	0	0	Final Restoratio n	21-Jun-84	16-Jul-84	17-Aug-84
3408925792 0000	HOLLENBACK ANDY 1	B & J DRILLING CO	LICKING	WASHINGTON	0	0	Producing	24-Apr-06	20-Sep-05	10-Oct-05
3408925819 0000	HOLLENBACK ANDY 2	B & J DRILLING CO	LICKING	WASHINGTON	0	0	Producing	10-Jan-07	19-Jun-06	20-Sep-06
3411724069 0000	CHARLENE LANDON # 1	B & J DRILLING CO	MORROW	FRANKLIN	0	0	Final Restoratio n	02-Jul-92	14-Jul-92	08-Sep-92
3411724099 0000	L. & J. STALEY & A. NODINE # 1	B & J DRILLING CO	MORROW	CONGRESS	0	0	Final Restoratio n	15-Mar-00		23-Nov-93
3411923047 0000	GILBERT & VIOLA HARDESTY # 1	B & J DRILLING CO	MUSKINGUM	JACKSON	0	0	Producing	18-Jul-15	07-Apr-73	21-May-73

WELLS OWNED BY B J DRILLING CO
AS OF 5/1/2017

API_WELLNO	WellName	Company	County	Township	Urban	Horizontal	Status	Status Date	Spud	TD
3411923255 0000	HAZELL FAIRALL # 1-A	B & J DRILLING CO	MUSKING UM	JACKSON	0	0	Final Restoratio n	07-Mar-00	29-Nov-73	15-Jan-74
3411923291 0000	EILEEN E. ROBERTS # 1	B & J DRILLING CO	MUSKING UM	JACKSON	0	0	Final Restoratio n	24-Nov-87	18-Dec-73	03-Feb-74
3411923344 0000	HAZEL FAIRALL # 2-A	B & J DRILLING CO	MUSKING UM	JACKSON	0	0	Final Restoratio n	12-Jul-82	29-Jan-74	01-Mar-74
3413920492 0000	DUNN RAYMOND 1	B & J DRILLING CO	RICHLAND	WORTHINGT ON	0	0	Final Restoratio n	30-Mar-00		07-Oct-30
3413920596 0000	MOSE & ADA NISLEY # 1	B & J DRILLING CO	RICHLAND	WORTHINGT ON	0	0	Final Restoratio n	15-Apr-85	22-Apr-85	25-May-85
3413920619 0000	RAY & PAULINE DUNN # 2	B & J DRILLING CO	RICHLAND	WORTHINGT ON	0	0	Final Restoratio n	07-Dec-87	03-Jun-88	01-Jul-88
3413920659 0000	RAY & PAULINE DUNN # 3	B & J DRILLING CO	RICHLAND	WORTHINGT ON	0	0	Final Restoratio n	24-Apr-90	28-Jun-90	20-Jul-90
3416922842 0000	CHARLES D. DECARLO # 1	B & J DRILLING CO	WAYNE	CONGRESS	0	0	Not Drilled	27-Dec-82		



RECEIVED

MAR 27 2017

DIVISION OF OIL & GAS

BRINE HAULER ANNUAL REPORT (Form 13)

(REV913)

FOR CALENDAR YEAR ENDING DECEMBER 31, 20 16

REGISTRATION NUMBER: UIC-42

I. NAME: B&J DRILLING CO. INC.

ADDRESS: 13911 MILLERSBURG ROAD
(STREET)

DANVILLE OHIO 43014
(CITY) (STATE) (ZIP CODE)

PHONE NUMBER: (740) 599-6700
(AREA CODE)

II. SOURCES:

OWNER/OPERATOR	PERMIT NUMBER	COUNTY	QUANTITIES
ANNE PHILLIPS	3408	KNOX	8
ARNY STUTZ	2366	KNOX	80
B&J DRILLING CO.	2983	KNOX	1050
B&J DRILLING CO.	4195	KNOX	420
B&J DRILLING CO.	3658	KNOX	790
B&J DRILLING CO.	3809	KNOX	35
B&J DRILLING CO.	2252	KNOX	40
B&J DRILLING CO.	4260	KNOX	250
B&J DRILLING CO.	4279	KNOX	435
B&J DRILLING CO.	2927	KNOX	80
B&J DRILLING CO.	2735	KNOX	30
B&J DRILLING CO.	2867	KNOX	130
B&J DRILLING CO.	2849	KNOX	100
B&J DRILLING CO.	3229	KNOX	250
B&J DRILLING CO.	4083	KNOX	230
B&J DRILLING CO.	3306	KNOX	1145
B&J DRILLING CO.	3575	KNOX	425
B&J DRILLING CO.	1134	KNOX	30
B&J DRILLING CO.	2785	KNOX	50
B&J DRILLING CO.	3919	KNOX	130
B&J DRILLING CO.	5421	KNOX	50
B&J DRILLING CO.	5426	COSHOCTON	40
B&J DRILLING CO.	5254	COSHOCTON	20
B&J DRILLING CO.	016A	KNOX	8

MUST BE SUBMITTED BY APRIL 15TH FOR THE PRECEEDING CALENDAR YEAR

Total = 51793



BRINE HAULER ANNUAL REPORT (Form 13)

(REV913)

II. SOURCES:			
OWNER/OPERATOR	PERMIT NUMBER	COUNTY	QUANTITIES
B&J DRILLING CO.	1171	KNOX	3
B&J DRILLING CO.	4462	LICKING	10
B&J DRILLING CO.	5792	LICKING	230
B&J DRILLING CO.	5819	KNOX	160
B&J DRILLING CO.	2713	KNOX	170
B&J DRILLING CO.	4083	KNOX	30
B&J DRILLING CO.	2767/2768	KNOX	365
B&J DRILLING CO.	2987	KNOX	180
B&J DRILLING CO.	4049	KNOX	55

III. DISPOSAL POINTS:			
COUNTY/TOWNSHIP	DISPOSAL METHOD	PERMIT NUMBER (IF INJECTION WELL)	QUANTITIES (Bbls.)
KNOX / UNION	STORAGE TANK	UNITED AGG	240
KNOX / UNION	STORAGE TANK	UNION TWP	230
KNOX / UNION	DUST CONTROL	UNION TWP	1640
KNOX / COLLEGE	STORAGE TANK	SMALLS SAND & G	220
LICKING /	STORAGE TANK	OLEN	155
KNOX / UNION	INJECTION	4195	40049
KNOX / BROWN	STORAGE TANK	BROWN TWP	934
KNOX /	INJECTION	4137	7315
KNOX / JEFFERSON	STORAGE TANK	JEFF TWP	1010

INSTRUCTIONS:

Item I: Provide requested information.

Item II: Provide requested information for each well from which brine was collected. A barrel equals 42 U.S. gallons.

Item III: Provide requested information for each disposal site used. If an injection well is used, the permit number must be listed. A barrel equals 42 U.S. gallons.

NOTE: ADDITIONAL SHEETS, IF NEEDED, MAY BE ATTACHED.

SIGNATURE OF REGISTERED TRANSPORTER

3-24-17

DATE

SUBMIT TO: Division of Oil and Gas Resources Management
 2045 Morse Road, Building F-2
 Columbus, OH 43229-6693

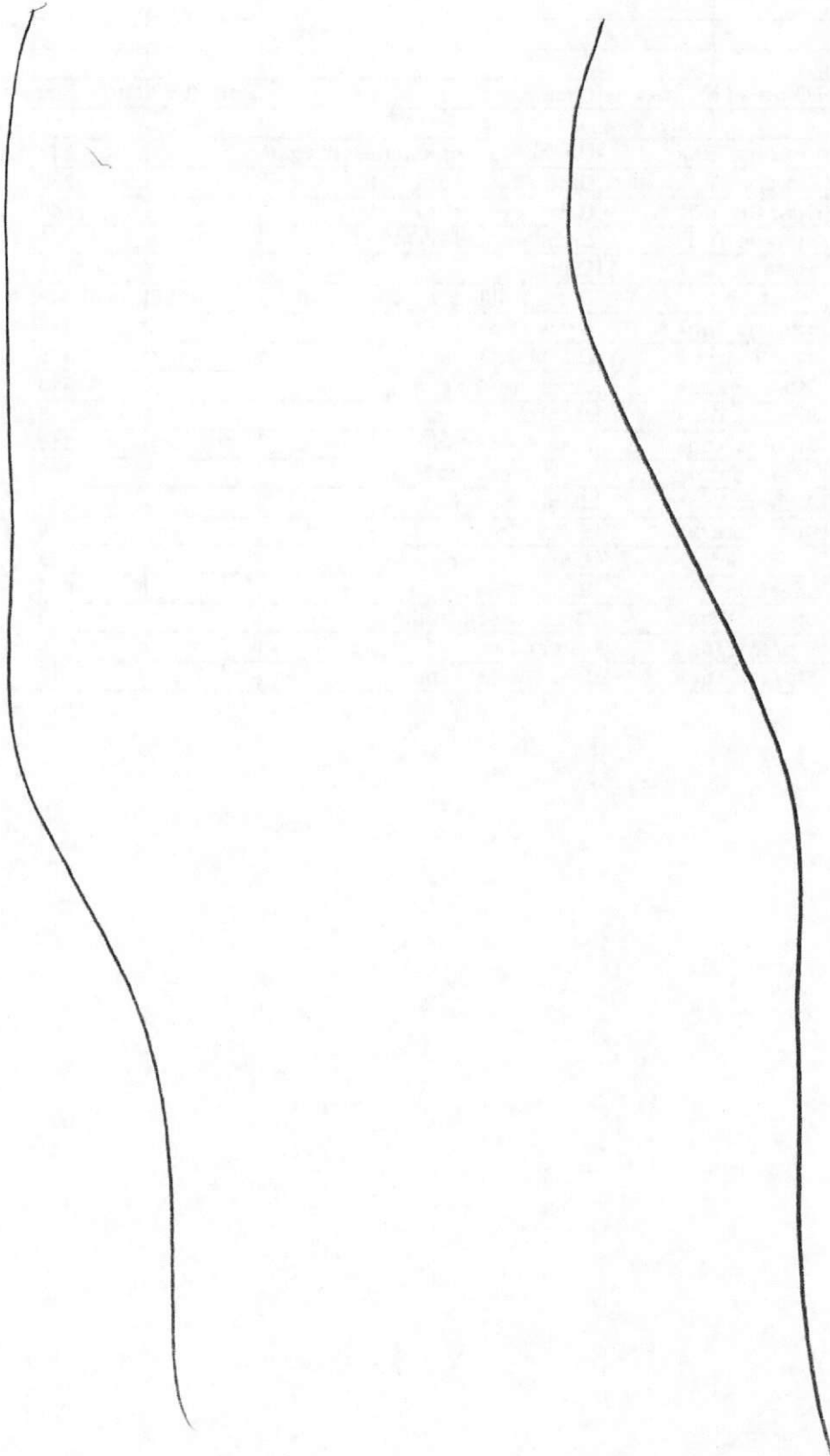
B & J Drilling Co.	4498	Mizer #3	Knox	640
B & J Drilling Co.	1299	Nyhart	Knox	2400
B & J Drilling Co.	3994	R. Horn	Knox	30
B & J Drilling Co.	3876	Reed	Knox	45
B & J Drilling Co.	4447	Roskwitalski	Knox	600
B & J Drilling Co.	4304	Roskwitalski #2	Knox	50
B & J Drilling Co.	4309	Roskwitalski #3	Knox	10
B & J Drilling Co.	2673	Ross	Knox	30
B & J Drilling Co.	2924	Shultz #2	Knox	280
B & J Drilling Co.	4339	Shultz #3 & #4	Knox	400
B & J Drilling Co.	2252	Smith #2	Knox	40
B & J Drilling Co.	3720	Stockberger #1	Knox	300
B & J Drilling Co.	2951	Stroble	Holmes	50
B & J Drilling Co.	4331	Swendal	Knox	65
B & J Drilling Co.	2841	Temple #1	Knox	50
B & J Drilling Co.	1989	Watson #1	Knox	50
B & J Drilling Co.	4142	Wilson Colopy	Knox	30
Bands	2933	Severens	Knox	10
Bands	3012	Treap1-3-4	Knox	50
Betty Durbin		Durbin	Knox	30
BiJoe	4275	Magers	Knox	80
BiJoe	4275	J. Doup #1	Knox	80
BiJoe	4444	Adams #1	Knox	140
BiJoe	4191	Baker #1	Knox	305
BiJoe	4575	BiJoe #1	Knox	210
BiJoe	761	Bluewing #1	Richland	520
BiJoe	4201	Boss #1	Knox	75
BiJoe	4206	Boss #2	Knox	80
BiJoe	4293	Burson #1	Knox	240
BiJoe	4241	C. Doup #2	Knox	600
BiJoe	4170	Cline #1	Knox	260
BiJoe	4411	Cline #1	Knox	50
BiJoe	4272	Coleman #1	Knox	310
BiJoe	4039	Curtis #1	Knox	440
BiJoe	4207	Curtis #2	Knox	400
BiJoe	4099	Doup-Yarman #1	Knox	80
BiJoe	4224	Gambier #1	Knox	840
BiJoe	4225	Gambier #2	Knox	185
BiJoe	4525	Gambier #4	Knox	150
BiJoe	4275	J.Doup #1	Knox	355
BiJoe	4563	Jessup	Knox	245
BiJoe	4226	L. Yarman #1	Knox	1190
BiJoe	4278	Magers #1	Knox	980
BiJoe	4277	McFarland #1	Knox	150
BiJoe	4184	Metzger #1	Knox	705
BiJoe	4249	Minard #1	Knox	80
BiJoe	4615	Mizer #1	Knox	55
BiJoe	4247	Nadolson #1 & #2	Knox	1475
BiJoe	4248	Nadolson #2	Knox	150
BiJoe	4273	Nadolson #3	Knox	515
BiJoe	4185	Peters #1	Knox	315
BiJoe	4481	Ridenbaugh #1	Knox	200
BiJoe	4084	Sapp #1	Knox	200
BiJoe	4172	Sapp #2	Knox	30
BiJoe	4519	Schillinger #1	Knox	850
BiJoe	4369	Small D #1	Knox	250
BiJoe	4178	Spearmen #1	Knox	140
BiJoe	4317	Stringfellow #1	Knox	70
BiJoe	4480	Taylor	Knox	595

BiJoe	4528	Taylor-Trust #2	Knox	490
BiJoe	4187	Thomas #1	Knox	80
BiJoe	768	Wade #1	Richland	1990
BiJoe	4321	Wells #1	Knox	135
BiJoe	4227	White #1	Knox	50
BiJoe	4205	Williams	Knox	1560
BiJoe	4450	Workman	Knox	265
BiJoe	766	Young #1	Richland	75
Bratton Energy	1361	Lahmon #1 & #2	Knox	30
Bratton Energy	2055	Steinmetz-Warren	Knox	50
Bratton Energy	1961	McMillian 1	Knox	60
Bratton Energy	2227	Devore	Knox	20
Bratton Energy	3039	Haddad	Knox	50
Bratton Energy	1398	Meiser 1-2	Coshocton	155
Bratton Energy	1373	Horn #1	Knox	80
Cherokee Drilling	3663	L. Goodman#2	Coshocton	50
Cherokee Drilling	7120	Geogg	Coshocton	65
Compton	3799	Compton-Hill Road	Knox	60
Dave Workman	2772	Workman	Knox	220
Don Byers	5581	Stitzlein #7	Holmes	65
Don Frantizak	3853	Frantizak	Knox	240
Don Hawk	2215	Hawk	Knox	50
Don Stizline	1274	Stitzlein	Holmes	90
Early & Byers Prod	2002	Baker #1	Knox	75
Early & Byers Prod	3671	Burwell #1 & #2	Knox	140
Elkhead	3838	7 Ws	Knox	100
Elkhead		Alban	Licking	80
Elkhead	5711	Beard 1-2	Coshocton	30
Elkhead	2274	Beatty	Knox	150
Elkhead	2740	Beatty- Scott	Knox	80
Elkhead	820	Beatty-Scott	Knox	75
Elkhead	229	Buckingham	Knox	1335
Elkhead	5714	Budlong #1-#3-#4	Coshocton	85
Elkhead	1888	Bural Hammond	Knox	60
Elkhead	4160	Burl Hammond	Knox	50
Elkhead	3846	Busenburg	Knox	50
Elkhead	2825	Busenburg	Knox	50
Elkhead	3188	Carter	Knox	75
Elkhead	234	Compon	Knox	135
Elkhead	2130	D & M Chapin #1	Knox	165
Elkhead	3759	D & M Chapin #2	Knox	65
Elkhead	3462	D & M Chapin #2	Knox	110
Elkhead	3845	D & M Chapin #5	Knox	45
Elkhead	3812	E. Reese	Knox	380
Elkhead	3879	Gallager	Knox	70
Elkhead	2076	Geogg	Coshocton	125
Elkhead	3466	Hammond 715-Zuck	Knox	460
Elkhead		Hammons	Knox	40
Elkhead	2174	J. R. Lepley	Knox	155
Elkhead	4028	Kelly #1 & #2	Knox	205
Elkhead	1846	L.Hammonds #2	Knox	80
Elkhead	3148	Lemmons	Knox	220
Elkhead	2651	Lepley #1	Knox	360
Elkhead	5595	Lonsinger #3	Coshocton	80
Elkhead	4047	Mackel Witachker	Knox	450
Elkhead	1943	McMillian 1	Knox	125
Elkhead	3844	Partesius	Knox	115
Elkhead	2494	Reese #1 & #2	Knox	60
Elkhead		Sands	Licking	475

Elkhead	2261	Stumbo	Knox	50
Elkhead	3007	Taggart	Knox	460
Elkhead	4033	Twomley	Knox	395
Elkhead	3764	Vanburan	Knox	105
Elkhead	4047	Witaker	Knox	80
Elkhead		Yoder	Knox	160
Elkhead	3874	Yoder #1	Knox	35
Franklin Oil & Gas		Armstrong	Knox	25
Franklin Oil & Gas	4133	Martin	Knox	230
Fred Stephens	3965	Stevens	Knox	80
Greenfields Oil	2266	Hothem	Knox	30
H & D Drilling	5553	Donaker	Coshocton	235
H & D Drilling	2050	Lonsinger	Coshocton	390
H.I. Smith	2845	Banbry #1	Knox	5
H.I. Smith	4864	Bowman 1-7	Coshocton	55
H.I. Smith	4051	Chadwick #1	Knox	180
H.I. Smith	1070	Hipp #1-#3-#4-#5	Knox	10
H.I. Smith	3907	Hoyt-Crunkliton	Knox	250
H.I. Smith	4318	Mizer #1	Knox	440
H.I. Smith	4359	Paterson	Coshocton	25
H.I. Smith	4081	Robinson Valley	Knox	964
H.I. Smith	4094	Shultz #1	Knox	25
Hardesty Production	2647	Kidd	Licking	50
Hardesty Production	3315	Staats	Knox	240
Henry Troyer	3876	Reed #2	Knox	80
James Samples	4287	Addair-Harlett #1	Knox	50
James Samples	2129	Colopy	Knox	240
James Samples	2612	Hamblin-Colopy	Knox	435
James Samples	2225	Harlett #1	Knox	30
James Samples	1173	R. Miller #1 & #3	Holmes	25
James Samples	3085	Sheldon #2	Knox	70
James Samples	2224	Smith #1	Knox	50
James Samples	2338	Smith #2	Knox	80
James Samples	4522	Viers	Knox	240
James Samples	3551	Workman	Knox	80
Jeff Endsley	2362	Gross-Workman	Knox	45
Jim Wray	2869	Root #2	Coshocton	60
Jim Wray	2459	Putynski 1A	Coshocton	50
Jim Wray	1191	Hole	Coshocton	30
Jim Wray	2246	Hall #2A	Knox	10
Jim Wray	2201	M.W.C.D. #3	Coshocton	70
Jim Wray	4281	Root 1A	Coshocton	80
John Blanchard	2749	Blanchard	Knox	40
John F. Williams	3653	Cameron	Knox	160
K & D Oil & Gas	4458	Blaschke	Knox	240
KenOil	4810	Beatty #13	Coshocton	600
KenOil	6732	Brillhart-Carnes #2	Coshocton	75
KenOil	2988	Conard-Myers 2-3-4	Coshocton	285
KenOil	6909	Conkle-Allen #1	Coshocton	130
KenOil	5365	E. Lonsigner #1	Coshocton	25
KenOil	4612	Earlywine #3	Knox	230
KenOil	1442	Holt #1-#2-#3	Coshocton	65
KenOil	1604	Holt #1-2	Coshocton	160
KenOil	5284	J. McCombs #2	Coshocton	60
KenOil	6906	Knox 2-3	Coshocton	75
KenOil	4159	L. Beatty #3	Coshocton	80
KenOil	595	Mossholder #1	Coshocton	50
KenOil	1940	Myer's #2	Coshocton	60
KenOil	4188	Randall #3	Knox	50

KenOil	4430	Rock Springs	Coshocton	20
KenOil	4890	Rogers	Coshocton	50
KenOil	2283	Schuster #1	Coshocton	70
KenOil	818	Sprang #3	Coshocton	30
KenOil	550	Stapelton-Myers #4	Coshocton	155
KenOil	2516	Stricker 1-3	Coshocton	155
Kevin Kidwell		Kidwell Family Trust	Knox	110
Knox Energy	4949	Singer Byers#1	Coshocton	35
Mare Energy	5421	Jones	Coshocton	125
Mason Drilling	3121	Conkle State 1-3	Coshocton	10
Mason Drilling	4483	War-Mac#1	Knox	78
Mason Producing	7045	McCoy #1	Coshocton	50
Mason Producing	3899	Johnson #1 & #2	Coshocton	20
Mason Producing	2792	Rice #1	Coshocton	25
Mason Producing	3243	Rinehart #1	Coshocton	20
Mason Producing	4037	Borden #1	Coshocton	10
Mason Producing	6516	M.Rice	Coshocton	25
Mason Producing	3121	Conkle-State	Coshocton	10
Mason Producing	3309	Smith #1	Coshocton	10
Mason Producing	5693	Brillhart-Heirs #2	Coshocton	60
Mason Producing	6732	Brillhart-Carnes #2	Coshocton	80
Mason Producing		E.W. Brillhart #1	Coshocton	50
Mason Producing	6909	Conkle-Allen #1	Coshocton	80
MFC	714	Busenburg	Knox	45
MFC Drilling	1747	Mickley	Knox	5
MFC Drilling	254	Hawkins	Knox	5
MFC Drilling	3753	Joseph Mickley 1A	Knox	40
MFC Drilling	1974	Cline #1	Knox	305
Mike Colopy		Colopy	Knox	65
Mike Compton	3799	Compton-Hill Road	Knox	60
Noah Hershberger	3891	Valentine	Knox	35
OLTC	3821	OLTC #2	Knox	160
Patten Drilling	4650	Greer Creek	Knox	1350
Ron Endsley	2891	Endsley #1	Knox	140
Roy Frazee	2614	Frazee	Knox	35
Ruth Garnes	6412	Garnes	Knox	35
Shorts Drilling	3339	Flickinger	Ashland	160
Shorts Drilling		Patterson	Ashland	50
Stach Enterprise	3683	Adrian	Knox	35
Stach Enterprise	2959	Briar Hill	Coshocton	150
Stach Enterprise	2416	Cambell	Knox	25
Stach Enterprise	4472	Hauger #1	Knox	640
Stach Enterprise	3056	Miller	Coshocton	155
T. J. Oil & Gas	5215	Church	Licking	220
T. J. Oil & Gas		Coyle	Licking	70
T. J. Oil & Gas	4814	Griffith #1	Licking	160
T. J. Oil & Gas	4816	Griffith #2-4	Licking	80
T. J. Oil & Gas	5026	Griffith #3	Licking	30
T. J. Oil & Gas	4221	J & S McClain #1	Licking	280
T. J. Oil & Gas	5062	McClain #1	Licking	680
T. J. Oil & Gas	5325	McClain 87-#1	Licking	385
T. J. Oil & Gas	5333	McClain-Kniffin #1	Licking	375
T. J. Oil & Gas	4365	McClain-Rine #1	Licking	75
T. J. Oil & Gas	5189	Reed #1	Licking	75
T. J. Oil & Gas		Rine	Licking	80
T. J. Oil & Gas	4365	Rine #4	Licking	50
Tim McKee	2493	J. D. McKee	Knox	40
Unity	3721	Frye	Knox	155
Unity	3413	Klingensmith	Knox	65

Unity	5012	Scott #5	Coshocton	30
Unity	2136	Staats	Knox	155



Brine Hauler Annual Report (Form 13)						
Disposal Points				2016		
County Twp	Disposal Method	Location	Permit #	Quantities		
Knox	Storage Tank	United Ag Brinkhave	Aggregates		240	
Knox / Union	Storage Tank	Union Township			230	
Knox/ Union	Dust Control	Union Township			1640	
Knox / College	Storage Tank	Small's Sand & Gravel			220	
Licking	Storage Tank	Olen			155	
Knox / Union	Injection	B & J Drilling	Injection Well	4195	40049	
Knox / Brown	Storage Tank	Brown Township			934	
Knox	Injection	D & M Chapin		4137	7315	
Knox / Jefferson	Storage Tank	Jefferson Township			1010	
Knox / Monroe	Storage Tank	Monroe Township			355	
Knox / Pike	Storage Tank	Pike Township			310	
Knox	Dust Control	UPI Columbus Road			388	
Knox	Storage Tank	James Samples			60	
Knox/Union	Dust Control	B & J Lot			125	
	Dust Control	Elm Recycling			155	
	Injection	BiJoe-Wade			895	
	Storage Tank	Greer Creek Drilling			320	
	Storage Tank	Butler Twp			65	
	Storage Tank	B&J Drilling Co.			10	