



OHIO DEPARTMENT OF NATURAL RESOURCES  
DIVISION OF OIL & GAS RESOURCES MANAGEMENT  
2045 Morse Road, F-2 • Columbus, OH 43229-6693

This report must be submitted to DOGRM  
by April 15 for the preceding calendar year  
as required by ORC1509.226(F).

## Surface Application Annual Report Form 15 Rev. 01/17

For calendar year ending  
31-Dec-2017

### I. Name of entity that owns or has a legal right or obligation to maintain road:

Name: Liberty Township  
Street Address: 8019 New Delaware Rd  
City / State / Zip: Mount Vernon / OH / 43050  
Phone: (740) 358-9631

County: Knox  
Township/  
Municipality: Liberty  
Other:

RECEIVED

APR 13 2018

Division of Oil and Gas  
Resources Management

### II. Application Points

EXAMPLE: Clark County - Wayne Township - Township Road 144 between  
Township Road 166 and David Road

		Quantities (BBL)	Dates of Application
1)	Knox County - Liberty Township - Tucker Rd Knox County - Liberty Township - Patton Rd Knox County - Liberty Township - Pleasant Valley Rd Knox County - Liberty Township - Keys Rd (S)	16.6 19 14.2 19	6/8/17 68.8 BBL
2)	Knox County - Liberty Township - Reffit Rd Knox County - Liberty Township - Wigton Rd (W) Knox County - Liberty Township - Camp Rd Knox County - Liberty Township - Ransom Rd Knox County - Liberty Township - Liberty Chapel Rd Knox County - Liberty Township - Keys Rd (N) Knox County - Liberty Township - Wigton Rd (E) Knox County - Liberty Township - Woods Rd Knox County - Liberty Township - Mount Liberty Rd	11.9 11.9 35.7 35.7 35.7 11.9 14.2 9.5 5.9	6/9/17 172.4 BBL
3)	Knox County - Liberty Township - Reffit Knox County - Liberty Township - Ransom Rd Knox County - Liberty Township - Pleasant Valley Rd Knox County - Liberty Township - Keys Rd (S) Knox County - Liberty Township - Keys Rd (N)	9.5 35.7 15.5 19 11.9	6/29/17 91.6 BBL
4)	Knox County - Liberty Township - Grahm Rd Knox County - Liberty Township - Tucker Rd Knox County - Liberty Township - Patton Rd Knox County - Liberty Township - Pleasant Valley Rd Knox County - Liberty Township - Keys Rd (S) Knox County - Liberty Township - Liberty Chapel Rd	4.8 14.2 16.6 16.6 19 35.7	7/18/17 106.9
5)	Knox County - Liberty Township - Dunham Rd Knox County - Liberty Township - Ransom Rd	19 35.7	7/19/17 54.7
6)	Knox County - Liberty Township - Campbell Rd Knox County - Liberty Township - Camp Rd Knox County - Liberty Township - Pleasant Valley Rd Knox County - Liberty Township - Keys Rd (S) Knox County - Liberty Township - Woods Rd	9.5 35.7 17.9 17.9 7.1	7/20/17 88.1
7)	Knox County - Liberty Township - Cochran Rd Knox County - Liberty Township - Campbell Rd Knox County - Liberty Township - Ransom Rd Knox County - Liberty Township - Pleasant Valley Rd	13.0 7.1 35.7 17.9	7/31/17 73.7

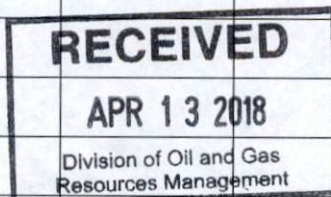
	Knox County - Liberty Township - Keys Rd (S)	17.9	
	Knox County - Liberty Township - Wigton Rd. (E)	15.5	
	Knox County - Liberty Township - Wigton Rd (W)	17.9	51.3
8)	Knox County - Liberty Township - Reffit Rd	10.7	
	Knox County - Liberty Township - Liberty Chapel Rd	35.7	
	Knox County - Liberty Township - Woods Rd	9.5	
	Knox County - Liberty Township - Camp Rd	35.7	
	Knox County - Liberty Township - Dunham Rd	19	8/1/17
	Knox County - Liberty Township - Keys Rd (N)	14.2	
	Knox County - Liberty Township - Wigton Rd (E)	19	
	Knox County - Liberty Township - Wigton Rd (W)	16.6	160.4 BBL

### III. Brine Haulers

Name		Registration Number
1)	Mason Drilling	U.I.C.2
2)		
3)		
4)		
5)		

### IV. Sources

Permit Number	Well Owner Name	County	Township	Quantities (BBL)
4532	Mason Drilling	Knox		
4535	Mason Drilling	Knox		
4483	Mason Drilling	Knox		
3275	Mason Drilling	Knox		
	June Loads			89.3
	July Loads			357.2
	Oct Loads			89.3



Permit Number	Well Owner Name	County	Township	Quantities (BBL)

## INSTRUCTIONS

- Item I Required. The name must be supplied by the person(s), company or government unit that is responsible for the maintenance of the road(s) to which brine has been applied.*
- Item II Include county, township, and actual point of application of brine. A barrel (BBL) equals 42 U.S. gallons.*
- Item III Hauler's Name and Registration Number must be listed if a hauler delivered or applied brine. If the county, township, or municipality used its own vehicles to apply brine, a Registration Number is not needed.*
- Item IV Supply requested information for each point from which brine was collected and eventually used for surface application.*

*Additional copies of this form may be attached if necessary.*

Ginger Casner


PRINT NAME

Fiscal Officer

PRINT TITLE

SIGNATURE OF OWNER/AUTHORIZED AGENT

DATE SIGNED





OHIO DEPARTMENT OF NATURAL RESOURCES  
DIVISION OF OIL & GAS RESOURCES MANAGEMENT  
2045 Morse Road, F-2 • Columbus, OH 43229-6693

This report must be submitted to DOGRM  
by April 15 for the preceding calendar year  
as required by ORC1509.226(F).

## Surface Application Annual Report Form 15 Rev. 01/17

For calendar year ending  
31-Dec-2017

### I. Name of entity that owns or has a legal right or obligation to maintain road:

<b>Name:</b>	Liberty Township	<b>County:</b>	Knox
<b>Street Address:</b>	8019 New Delaware Rd	<b>Township/ Municipality:</b>	Liberty
<b>City / State / Zip:</b>	Mount Vernon / OH / 43050	<b>Other</b>	
<b>Phone:</b>	(740) 358-9631		

**RECEIVED**

**APR 13 2018**

Division of Oil and Gas  
Resources Management

### II. Application Points

EXAMPLE: Clark County – Wayne Township – Township Road 144 between  
Township Road 166 and David Road

		Quantities (BBL)	Dates of Application
1)	Knox County - LibertyTownship - Ransom Rd	35.7	8/9/17  195
	Knox County - Liberty Township - Patton Rd	21.4	
	Knox County - Liberty Township - Tucker Rd	14.2	
	Knox County - Liberty Township - Pleasant Valley Rd	16.6	
	Knox County - LibertyTownship - Keys Rd (S)	21.4	
	Knox County - LibertyTownship - Reffit Rd	14.2	
	Knox County - Liberty Township - Wigton Rd (W)	17.9	
	Knox County - Liberty Township - Wigton Rd (E )	17.9	
	Knox County - Liberty Township - Camp Rd	35.7	
2)	Knox County - LibertyTownship - Camp Rd	14.2	8/10/17  123.5
	Knox County - LibertyTownship - Campbell Rd	14.2	
	Knox County - Liberty Township - Woods Rd	7.1	
	Knox County - Liberty Township - Liberty Chapel Rd	50.0	
	Knox County - Liberty Township - Cochran	19.0	
	Knox County - Liberty Township - Dunham	19.0	
3)	Knox County - LibertyTownship - Keys Rd (S)	17.9	8/25/17  140.5
	Knox County - Liberty Township - Pleasant Valley Rd	17.9	
	Knox County - Liberty Township - Cochran Rd	17.9	
	Knox County - Liberty Township - Dunham Rd	17.9	
	Knox County - Liberty Township - Wigton Rd (W)	14.2	
	Knox County - Liberty Township - Wigton Rd (E )	19.0	
	Knox County - Liberty Township - Camp Rd	35.7	
4)	Knox County - LibertyTownship - Ransom Rd	35.7	8/29/17  107
	Knox County - LibertyTownship - Tucker Rd	16.6	
	Knox County - Liberty Township - Patton Rd	19.0	
	Knox County - Liberty Township - Liberty Chapel Rd	35.7	
5)	Knox County - Liberty Township - Ransom Rd	35.7	9/10/17  197.3
	Knox County - Liberty Township - Keys Rd (S)	19.0	
	Knox County - Liberty Township - Liberty Chapel Rd	35.7	
	Knox County - Liberty Township - Pleasant Valley Rd	19.0	
	Knox County - Liberty Township - Reffit Rd	11.9	
	Knox County - Liberty Township - Keys Rd (N)	16.6	
	Knox County - Liberty Township - Wigton Rd (W)	11.9	
	Knox County - Liberty Township - Wigton Rd (E )	11.9	
	Knox County - Liberty Township - Tucker Rd	14.2	
	Knox County - Liberty Township - Patton Rd	21.4	



Permit Number	Well Owner Name	County	Township	Quantities (BBL)

## INSTRUCTIONS

- Item I Required. The name must be supplied by the person(s), company or government unit that is responsible for the maintenance of the road(s) to which brine has been applied.*
- Item II Include county, township, and actual point of application of brine. A barrel (BBL) equals 42 U.S. gallons.*
- Item III Hauler's Name and Registration Number must be listed if a hauler delivered or applied brine. If the county, township, or municipality used its own vehicles to apply brine, a Registration Number is not needed.*
- Item IV Supply requested information for each point from which brine was collected and eventually used for surface application.*

*Additional copies of this form may be attached if necessary.*

Ginger Casner


PRINT NAME

Fiscal Officer

PRINT TITLE

SIGNATURE OF OWNER/AUTHORIZED AGENT

DATE SIGNED





OHIO DEPARTMENT OF NATURAL RESOURCES  
DIVISION OF OIL & GAS RESOURCES MANAGEMENT  
2045 Morse Road, F-2 • Columbus, OH 43229-6693

This report must be submitted to DOGRM  
by April 15 for the preceding calendar year  
as required by ORC1509.226(F).

## Surface Application Annual Report Form 15 Rev. 01/17

For calendar year ending  
31-Dec-2017

### I. Name of entity that owns or has a legal right or obligation to maintain road:

Name:	Liberty Township	County:	Knox
Street Address:	8019 New Delaware Rd	Township/ Municipality:	Liberty
City / State / Zip:	Mount Vernon / OH / 43050	Other	
Phone:	(740) 358-9631		

### II. Application Points

EXAMPLE: Clark County – Wayne Township – Township Road 144 between  
Township Road 166 and David Road

		Quantities (BBL)	Dates of Application
1)	Knox County - Liberty Township - Mount Liberty Rd	19.0	10/6/17
	Knox County - Liberty Township - Reffit Rd	16.6	
	Knox County - Liberty Township - Campbell Rd	17.9	
	Knox County - Liberty Township - Woods Rd	17.9	
	Knox County - Liberty Township - Keys Rd (N)	16.6	
	Knox County - Liberty Township - Wigton Rd (E)	19.0	
2)	Knox County - Liberty Township - Ransom Rd	35.7	10/27/17
3)			142.7
4)			
5)			
6)			
7)			
8)			

RECEIVED

APR 13 2018

Division of Oil and Gas  
Resources Management

### III. Brine Haulers

Name	Registration Number
1)	
2)	
3)	
4)	
5)	

### IV. Sources

Permit Number	Well Owner Name	County	Township	Quantities (BBL)
---------------	-----------------	--------	----------	---------------------





OHIO DEPARTMENT OF NATURAL RESOURCES  
DIVISION OF OIL & GAS RESOURCES MANAGEMENT  
2045 Morse Road, F-2 • Columbus, OH 43229-6693

This report must be submitted to DOGRM  
by April 15 for the preceding calendar year  
as required by ORC1509.226(F).

## Surface Application Annual Report Form 15

Rev. 01/17

For calendar year ending  
31-Dec-2017

### I. Name of entity that owns or has a legal right or obligation to maintain road:

Name:	Liberty Township Trustees	County:	Knox
Street Address:	9369 New Delaware Road	Township/ Municipality:	Liberty
City / State / Zip:	Mt. Vernon / OH / 43050	Other	
Phone:	( )		

### II. Application Points

EXAMPLE: Clark County - Wayne Township - Township Road 144 between  
Township Road 166 and David Road

		Quantities (BBL)	Dates of Application
1)	Knox County - Liberty Township - Stock Tank #1	90	8/28/17
2)	Knox County - Liberty Township - Stock Tank #2	90	8/28/17
3)	Knox County - Liberty Township - Stock Tank #3	310	6/13, 9/27/17
4)			
5)			
6)			
7)			
8)			

RECEIVED

APR 13 2018

Division of Oil and Gas  
Resources Management

### III. Brine Haulers

Name	Registration Number
1) Fishburn Services, Inc.	U.I.C. 3
2)	
3)	
4)	
5)	

### IV. Sources

Permit Number	Well Owner Name	County	Township	Quantities (BBL)
1648	Fishburn Producing	Morrow	Harmony	80
1869	Fishburn Producing	Morrow	Peru	50

490 BBL



Permit Number	Well Owner Name	County	Township	Quantities (BBL)

## INSTRUCTIONS

- Item I Required. The name must be supplied by the person(s), company or government unit that is responsible for the maintenance of the road(s) to which brine has been applied.
- Item II Include county, township, and actual point of application of brine. A barrel (BBL) equals 42 U.S. gallons.
- Item III Hauler's Name and Registration Number must be listed if a hauler delivered or applied brine. If the county, township, or municipality used its own vehicles to apply brine, a Registration Number is not needed.
- Item IV Supply requested information for each point from which brine was collected and eventually used for surface application.

Additional copies of this form may be attached if necessary.

Ginger Casner

PRINT NAME

SIGNATURE OF OWNER/AUTHORIZED AGENT

Fiscal Officer

PRINT TITLE

DATE SIGNED

**RECEIVED**

APR 13 2018

Division of Oil and Gas  
Resources Management

## Brown, Michael

---

**From:** Ginger Casner <gcasner@innovateec.com>  
**Sent:** Friday, April 13, 2018 7:28 AM  
**To:** Brown, Michael  
**Cc:** Ginger Casner  
**Subject:** RE: Liberty Township\Knox - Surface Application Annual Report  
**Attachments:** Liberty-Twp\_Fishburn-Hauler-pg1.pdf; Liberty-Twp\_signed.pdf; Lieberty-Twp\_Fishburn\_Hauler-pg2.pdf; SurfaceApplicationAnnualReport - 2017 (Part 1).docx; SurfaceApplicationAnnualReport - 2017 (Part 2).docx; SurfaceApplicationAnnualReport - 2017 (Part 3).docx

Kenny,

Attached are the completed forms for 2017. The ones labeled Liberty-Twp-Fisburn-Hauler-pg1 and Liberty-Twp-Fisburn-Hauler-pg2 is the form that was supplied by our one of our haulers. The barrels listed on this form are included in the applications per road forms that I filled out for Liberty Township (SourceApplicationAnnualReport - 2017(Part\_).docx). Please let me know if you have any questions or if I missed something.

Thanks  
Ginger

Ginger Casner  
Phone: (740) 358-9631  
[gcasner@innovateec.com](mailto:gcasner@innovateec.com)

**PITTSBURGH BUSINESS TIMES**



**2017 BEST PLACES TO WORK**

*“Proudly Celebrating our 20<sup>th</sup> year in business”*

CONFIDENTIALITY NOTICE: THE INFORMATION IN THIS MESSAGE, INCLUDING ANY ATTACHMENTS, IS INTENDED ONLY FOR THE PERSONAL AND CONFIDENTIAL USE OF THE RECIPIENT(S) NAMED ABOVE. This message and its attachments may be private, confidential or protected from disclosure by the attorney-client privilege. If you are not an intended recipient of this message, or an agent responsible for delivering it to an intended recipient, you are hereby notified that you have received this message in error, and that any review, dissemination, distribution, or copying of this message is strictly prohibited. If you are not the intended recipient, please notify the sender immediately and delete the message. E-mail transmissions cannot be guaranteed to be secure or error-free as information could be intercepted, corrupted, or lost. Acceptance of E-mail from the sender signifies that you are aware of the risks and consent to the use of E-mail communications.

---

**From:** [Michael.Brown@dnr.state.oh.us](mailto:Michael.Brown@dnr.state.oh.us) [<mailto:Michael.Brown@dnr.state.oh.us>]  
**Sent:** Monday, March 26, 2018 8:46 AM  
**To:** Ginger Casner  
**Subject:** RE: Liberty Township\Knox - Surface Application Annual Report

Hello Ginger,

I apologize that I have not had time to send out the reminder letter. I was going to do it today.

The same form is required to be sent into the Division by 4/15/2018.

Attached is the form.

Kenny Brown  
Geologist  
Ohio Department of Natural Resources  
Division of Oil and Gas Resources Management  
2045 Morse Road, Building F-2  
Columbus, Ohio 43229-6693  
(614) 265-6933  
(614) 265-6910 (Fax)



---

**From:** Ginger Casner [<mailto:gcasner@innovateec.com>]  
**Sent:** Sunday, March 25, 2018 6:49 PM  
**To:** Brown, Michael  
**Subject:** Liberty Township\Knox - Surface Application Annual Report

Michael,

I did not receive anything from the Department of Natural Resources this year concerning road applications. Please advise if the same reports as last year are still required.

Thanks  
Ginger

Ginger Casner  
Fiscal Officer  
Liberty Township\Knox  
C: (740) 358-9631  
[gcasner@innovateec.com](mailto:gcasner@innovateec.com)

CONFIDENTIALITY NOTICE: THE INFORMATION IN THIS MESSAGE, INCLUDING ANY ATTACHMENTS, IS INTENDED ONLY FOR THE PERSONAL AND CONFIDENTIAL USE OF THE RECIPIENT(S) NAMED ABOVE. This message and its attachments may be private, confidential or protected from disclosure by the attorney-client privilege. If you are not an intended recipient of this message, or an agent responsible for delivering it to an intended recipient, you are hereby notified that you have received this message in error, and that any review, dissemination, distribution, or copying of this message is strictly prohibited. If you are not the intended recipient, please notify the sender immediately and delete the message. E-mail transmissions cannot be guaranteed to be secure or error-free as information could be intercepted, corrupted, or lost. Acceptance of E-mail from the sender signifies that you are aware of the risks and consent to the use of E-mail communications.